



GE GLEN APARTMENT RENDER SAFE OPERATION

POLICY ON RELEASE OF INCIDENT INFORMATION

March 14, 2018

The intended audience for this document are any workers associated with this incident be it firefighters, police officers, county workers, volunteer workers or IMT personnel.

Policy on release of information for this incident

- Understand that this incident is being managed and that only certain people will be addressing sensitive topics related to this incident (i.e. police chief, fire chief, mayor, EM director)
- Be very conscious of what you say to anyone, regardless if you are speaking to the media or your personal contacts.
- You may be privy to some information that is sensitive.
- Just because you saw it in the media does NOT mean that it was approved for release. You do not want to repeat information that has not been officially released.
- We will strive to do a be job sharing with you what has been released via the daily incident update document.
- If you are not sure, better to be silent or call the EOC for confirmation.
- If you are approached by the media, you can certainly state your name, your occupation and answer very basic questions regarding logistics and your job-specific information related to your role. Do not address broader questions. Refer the media to incident information via the EOC.
- Please be very cognizant of the sensitive nature of this incident and the on-going nature of the investigation.
- In addition, please be very sensitive to the residents that are directly impacted. Their stories are theirs alone to share.



VILLAGE GLEN APARTMENT RENDER SAFE OPERATION

INCIDENT INFORMATION - Approved for Release March 14, 2018

New Information on March 14:

- The deceased found after the explosion at Village Glen Apartments Building 109 has been positively identified as Benjamin J. Morrow, Apartment 11. Identification was confirmed through DNA analysis with cooperation from the Wisconsin State Crime Laboratory in Madison.
- The FBI has set up a 24 hour tip line for anyone who may have information concerning this investigation. People are encouraged to call 1-800-CALL-FBI (1-800-225-5324). Callers will need to choose option 3.
- Two information releases have gone out today – one on the identity of the deceased and one on the air monitoring equipment.
- Facebook posts so far today:
 - *As of Wednesday morning, the weather conditions for Thursday look favorable for the burn operation. We anticipate a “go”.*
 - *The deceased found after the explosion at Village Glen Apartments Building 109 has been positively identified as Benjamin J. Morrow, Apartment 11.*
 - *Be aware that air quality monitoring equipment is being placed this afternoon indoors and outdoors within the mandatory evacuation area. Please do not be alarmed and please do not disturb. (And attach two pictures.)*

BACKGROUND

- On March 5th, the Beaver Dam Police and Fire Departments responded to an explosion at the Village Glen Apartments, Building 109. A small fire was extinguished and a deceased male was discovered in one of the apartments.
- Responding agencies discovered a number of hazardous chemicals in the apartment where the explosion occurred. Numerous state and federal agencies were called in to investigate.
- Due to the volatile nature of the chemicals that were found in Building 109, it has been permanently evacuated. No one is allowed to enter this building, including all agency personnel.



VILLAGE GLEN APARTMENT RENDER SAFE OPERATION


- It was determined that the safest way to mitigate the risk from the chemicals in the apartment is through “thermal destruction” which means we plan to intentionally burn building 109. It is the heat that will be generated by this fire which will render the situation safe.

PLANNED OPERATIONS

- We are planning the intentional structure burn of Building 109 for Thursday, March 15, 2018.
- At 9:00 a.m. on Thursday morning, the outer perimeter will be closed to traffic (see map on last page). No civilian traffic will be allowed to enter after this time.
- We are doing a mandatory evacuation for those nearest Building 109 as per the recommendation of the FBI. This will affect residents living in Buildings 103, 105, 107, 111 and 113. It also affects part of Prairie Ridge, Keystone Manor and Village Glen Apartment 123. It is acceptable for people to shift internally within their building to get them out of the inner zone of concern.
- All other residents and businesses in the area of the Village Glen Apartments (within the area of Knaup Dr., N. Spring St. from Woodland Dr. to Industrial Dr. E., and Industrial Dr. E. to but not including HWY 151) are recommended to evacuate or shelter in place. Shelter in place means to seek safety within the building one already occupies. All windows and doors should be closed and all people and pets should stay inside.
- Around 10:00 am, Building 109 will be intentionally ignited.
- The goal is to complete the burn and allow activity to resume in the area by evening.
- When the closure is lifted, it will be posted on the Beaver Dam Police Department Facebook page.

FOR RESIDENTS UNDER MANDATORY EVACUATION

- Please leave the closure area by 9:00 a.m.
- Law enforcement will do building checks at 9:30 a.m. to make sure that all residents have evacuated.
- During the time you are evacuated, you are welcome to stay at the St. Katherine Drexel Parish Center, which is our Family Assistance Center. St. Katherine’s will be open starting at 8:00 a.m. You can come and bring your pets and spend the day there. Food and water will be provided. Counselors will be on hand.
- Everyone who is evacuating the area needs to take purse, pills, pets, pet food, pet carriers, phones, and valuables with them when they leave. Once you leave the area, you will not be allowed to reenter even if you forgot something and emergency workers will also not go in after something you left behind. Please plan accordingly.
- Please note that you are responsibility for your pets at St Katherine’s. Only domestic pets will be allowed.



GE GLEN APARTMENT RENDER SAFE OPERATION

- We do not anticipate this going overnight, but if it does St Katherine's will also serve as an overnight shelter.
- Residents in the evacuated area will need to have a plan in place for the end of their day. You will not be able to return to your property until the closure is lifted (anticipated for evening). St. Katherine's will be available to you.
- For those in the evacuation area, school buses will drop off your kids in the afternoon at St. Katherine's.
- If you live in Building 113, we ask that you remove firearms and ammunition before Thursday. If you have any questions about your specific situation, please contact the Emergency Operations Center phone line listed later in this document.

FOR RESIDENTS OF BUILDINGS 109 & 113 ONLY

- There will be a heated tent in place in the old Applebees/Freber's Jewelry parking lot at 1740 North Spring so that you can view the operation. Counselors will be available on site. Plan to arrive by 9:00 a.m. You can leave at whatever time you like but once you leave, you will not be allowed to reenter.

FOR THE MEDIA

- Media is welcome to set up in the parking lot of the Farm Fleet gas station as many have been doing all week. You will be just outside the outer perimeter here for safe viewing.
- Media briefings are scheduled for Tuesday at 4 pm at the City Council Chamber and tentatively for Wednesday at 4:00 p.m. at City Council Chambers and tentatively for 4pm at the Farm Fleet media staging area.
- Critical information updates will be posted to the Beaver Dam Police Department Facebook page.

FOR THE GENERAL PUBLIC

- We ask everyone to avoid the noted area on Thursday for safety of the public and agencies on scene



VILLAGE GLEN APARTMENT RENDER SAFE OPERATION

DONATIONS

- An account for monetary donations has been opened to assist the residents of building 109. Donations can be made at any Dodge County Horicon Bank location. The name of the account is *Dodge County COAD / Beaver Dam Apartments*.
- Any non-monetary donations should go to St. Vincent DePaul or American National Bank. Please do not drop off any items at the Village Glen Apartments.
- The Beaver Dam Professional Firefighters Charities is hosting a fundraiser for the residents of Building 109 this coming Saturday, March 17th from 1-4 pm at the Tower Lanes Bowling alley in Beaver Dam. It costs \$20 for two games and shoes.

SUPPORTING ORGANIZATIONS

- We would like to thank the numerous organizations are working on this incident including:
 - numerous Beaver Dam City Departments
 - Dodge County Emergency Management
 - Dodge County Sherriff's office
 - Dodge County Human Services and Public Health
 - Watertown Department of Public Health
 - American Red Cross
 - Salvation Army
 - East central area and local incident management teams
 - Numerous other state and federal partners

EMERGENCY OPERATIONS CENTER (EOC)

Phone Numbers:

Ph: 920-887-4600 ext 250 and ext 241

Hours:

Monday	March 12, 2018	7 am – 7 pm
Tuesday	March 13, 2018	7 am – 7 pm
Wednesday	March 14, 2017	7 am – 7 pm
Thursday	March 15, 2017	7 am – 4 pm



GE GLEN APARTMENT RENDER SAFE OPERATION

INCIDENT MAP

Red Line
Closure
Area & Shelter
In Place
Yellow
Line
Mandator
y Evacuation
Zone




for phone call with FBI

Luebke, Amy C - DNR <Amy.Luebke@wisconsin.gov>

Wed 3/14/2018 11:28 AM

To: John Kreuziger <jkreuziger@bdpd.org>;

Yesterday it was mistakenly released that TATP was known to be present at the scene. We'd like to address this report. We can not verify that TATP was present. What we do know is that there were highly volatile explosive materials as well as a variety of other materials in the apartment.



VILLAGE GLEN APARTMENTS RENDER SAFE OPERATION

MEDIA BRIEFING TALKING POINTS

Wednesday, March 14, 2018

4:00 p.m. at City Council Chambers

205 S Lincoln Ave, Beaver Dam

POLICE CHIEF - JOHN KREUZIGER

- My name is...My title is...
- I'd like to start by telling you our plan for this media briefing. Each of us will make a brief statement; we will then take questions from the group; we will also stay afterwards and make ourselves available for individual interviews. Our main purpose for today is just to make ourselves available to you.
- I'll start by addressing the on-going investigation.
- As previously stated, the deceased person recovered in the explosion at 109 Knaup Drive Apartment 11, has been positively identified through DNA as Benjamin Morrow. Morrow was the registered tenant of apartment 11. The identification was delayed due to the condition of the subject's remains, which did not allow for traditional forms of identification, such as fingerprints and dental records. DNA analysis was required and ultimately identified Morrow as the deceased.
- The FBI has set up a 24 hour tip line for anyone who may have information concerning this investigation. People are encouraged to call 1-800-CALL-FBI (1-800-225-5324). Callers will need to choose option 3.
- Regarding media reports identifying the presence of a specific material at the scene, I cannot confirm that. This is an on-going investigation, bound by a sealed state search warrant. As previously stated, extremely volatile and unstable explosives were discovered inside the apartment. That is all of the information that is publicly available right now. As information become available to release, I will be happy to share it with you.
- Our main focus right now is ensuring that we have a safe operation for tomorrow's burn. We want to render safe the chemicals that are in the building and keep all of the personnel working on the scene safe.
- In closing, I personally want to express my appreciation to the residents of Village Glen and all those folks that are affected by the closure area. We have been encouraged by everyone's cooperation and patience as we work through this incident. We are also grateful to the community at large who has pulled together to support those directly impacted.



GE GLEN APARTMENTS RENDER SAFE OPERATION

FIRE CHIEF - ALAN MANNEL

- My name is...My title is...
- The weather conditions for Thursday continue to look favorable for the burn operation.
- There has much work on the ground today as we prepare:
 - Cargo containers being used as thermal barriers are being placed around Building 113.
 - The EAP is here and currently setting up air monitoring equipment within the mandatory evacuation zone.
 - Some hose lays are being put out today.
 - We are finalizing our plans for tomorrow's operation.
- We want to notify residents of the mandatory evacuation zone that as part of our reentry plan, there will be air quality experts from the US EPA on hand to do an air sample of each apartment if requested. There will be an EPA representative on hand at each building in the mandatory evacuation zone to meet individual requests. We are currently working on the reentry plan and will share more later.

DIRECTOR OF DODGE COUNTY EMERGENCY MANAGEMENT - AMY NEHLS

- My name is...My title is...
- We want to thank you for your continuing coverage of this event.
 - Don't forget to ask them to sign up for email updates if desired.
 - We'll take questions now....
 - We'll make ourselves available for individual interviews now.



VILLAGE GLEN APARTMENT RENDER SAFE OPERATION

Talking Points

March 14, 2018


Pre-drafted for after a successful operation

- The fire is controlled. We had a successful burn and a safe operation. Building 113 is okay. Roads are now open or they are anticipated to reopen at XXXX.
- Anything about smoke damage to report?
- Again, want to thank those that were in the mandatory evacuation area and the closure zone. We know this was a disruption of their lives. We'll all be grateful to put this behind us and move on. Family Assistance Center, The Tent, and at Media Staging Area
- We also want to thank the numerous agencies that worked with us. List...
- Next steps
 - Firefighters will remain on scene for the rest of the evening and overnight to monitor.
 - When ash cools, FBI will be testing soil
 - Fencing will remain around the footprint of Building 109 and officers will be patrolling the area
 - When we have the official word that the situation has been "rendered safe", we will turn the property back over to the property manager for next steps
 - We will continue to work with the Building 109 families connecting them with resources and support as they move forward
- An account for monetary donations has been opened to assist the residents of building 109. Donations can be made at any Dodge County Horicon Bank location. The name of the account is *Dodge County COAD / Beaver Dam Apartments*.
- Any non-monetary donations should go to St. Vincent DePaul or American National Bank. Please do not drop off any items at the Village Glen Apartments.



Beaver Dam Police Department

Police Chief John Kreuziger
Deputy Chief Daniel Schubert
123 Park Avenue
Beaver Dam, WI 53916



FOR IMMEDIATE RELEASE

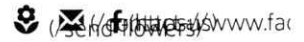
Date: Wednesday, March 14, 2018 at 11:00 a.m.

Subject: Village Glen Apartments - Deceased man positively identified

Beaver Dam – The deceased found after the explosion at Village Glen Apartments Building 109 has been positively identified as Benjamin J. Morrow, Apartment 11. Identification was confirmed through DNA analysis with cooperation from the Wisconsin State Crime Laboratory in Madison.

The FBI has set up a 24 hour tip line for anyone who may have information concerning this investigation. People are encouraged to call 1-800-CALL-FBI (1-800-225-5324). Callers will need to choose option 3.

We understand the release of this information will generate a lot of interest. Because we are preparing for the burn event for Thursday, we are unable to respond to individual requests for information throughout today. Please attend the media briefing at 4 pm today at the City Council Chambers. Officials will be available to answer questions.



Benjamin Douglas Morrow

MARCH 13, 1989 ~ MARCH 5, 2018 (AGE 28)

[OBITUARY](#) [SERVICE DETAILS](#) [TRIBUTE WALL](#) [FLOWERS & GIFTS](#)



Guestbook

Coping with Grief

We would like to offer our sincere support to anyone coping with grief. Enter your email below for our complimentary daily grief messages. Messages run for up to one year and you can stop at any time. Your email will not be used for any other purpose.

APPLETON/MADISON - Benjamin Douglas Morrow, age 28, went home to his Heavenly Father on March 5, 2018. Ben was born in Cedar Rapids, IA on March 13, 1989 to Donald and Grace Morrow. He accepted Jesus as his personal Saviour at the age of 4 ½, and was baptized at Victory Baptist Church in Appleton, WI a few years later. Ben graduated from Morrow Home School in 2007, and from Pensacola Christian College, Pensacola, FL in May 2013. He earned a Bachelor's degree in Pre-Pharmacy, with minors in both Chemistry and Mathematics. He was an excellent student, with a thirst for knowledge. Ben worked as an Associate Scientist at PPD in Middleton, WI for three and a half years, and in the Quality department at Richelieu Foods in Beaver Dam for nearly a year. He was a hard worker, and had a good rapport with all those around him. Benjamin was an avid reader, enjoying history books especially. He also loved to hike at state parks, climb, lift weights, and jog. Ben is preceded in death by his grandparents John and Mittie Love.


He is survived by his parents, Donald and Grace Morrow, Black Creek, WI; sisters Carolyn and Amanda Morrow, Madison, WI; as well as aunts, uncles, and cousins.

Funeral services will be held at GRACE BAPTIST CHURCH, 1801 South Thompson Drive, Madison, WI on Thursday, March 15, 2018 at 7:00 PM, with Pastor Gerald Marsden of Calvary Baptist Fellowship, Sturgeon Bay, WI and Pastor Dean Howell officiating. A visitation will be held at the church on Thursday from 4:00 PM until time of services. Burial will take place at Highland Memorial Park in Appleton, WI on Friday, March 16, 2018, with a service taking place at 11AM.


To view and sign this guestbook, please visit: www.ryanfuneralservice.com

Joyce-Ryan Funeral Home & Cremation Services
5701 Odana Road
608-274-1000

There's still time to send flowers to the **Visitation at the Grace Baptist Church from 4:00 PM to 7:00 PM on March 15, 2018.**

 [Send Sympathy Flowers](#)

Directly place your order here and save money on wire service fees. Our system automatically takes care of scheduling the delivery with our local florist to meet the upcoming service.



Home

[Home \(/\)](#)

Obituaries

[All Obituaries \(/listings\)](#)

About Us

- [About Us \(/about-us\)](#)
- [Our Staff \(/our-staff\)](#)
- [Why Choose Us \(/why-choose-us\)](#)
- [Testimonials \(/testimonials\)](#)
- [Privacy Policy \(/privacy-policy\)](#)

Locations

- [West Side - Madison \(/west-side---madison\)](#)
- [DeForest Windsor Chapel \(/deforest-windsor-chapel\)](#)
- [North Side - Madison \(/north-side---madison\)](#)
- [Verona Chapel \(/verona-chapel\)](#)

Pre-Plan

- [Pre-Arrangements \(/pre-arrangements\)](#)
- [Pre-Arrangements Form \(/prearrangements-form\)](#)
- [The Talk of a Lifetime \(/the-talk-of-a-lifetime\)](#)

Services

- [Service Options \(/service-options\)](#)
- [Personalized Services \(/personalized-services\)](#)
- [Cremation Options \(/cremation-options\)](#)
- [Burial Services \(/burial-services\)](#)
- [Green Burials \(/green-burials\)](#)

Veterans

- [Veterans Overview \(/veterans\)](#)
- [Veterans Headstones \(/veterans-headstones\)](#)
- [Veterans Burial Flags \(/veterans-burial-flags\)](#)

Blog

- [Blog \(/blog\)](#)

A year of daily grief support

Our support in your time of need does not end after the funeral services. Enter your email below to receive a grief support message from us each day for a year. You can unsubscribe at any time.

Your

Email

Address

Resources

- [Making Arrangements \(/making-arrangements\)](#)
- [Grief Support \(/grief-support\)](#)
- [When Death Occurs \(/when-death-occurs\)](#)
- [Funeral Etiquette \(/funeral-etiquette\)](#)
- [Social Security Benefits \(/social-security\)](#)
- [Frequent Questions \(/frequent-questions\)](#)

Contact Us

- [Contact Us \(/contact-us\)](#)

Employment

- [Employment \(/employment\)](#)



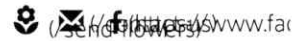
[\(/send-flowers\)](#)

Send Flowers

[\(/send-flowers\)](#)

[✉ \(/contact-us\) CONTACT US \(/contact-us\)](#)

© 2018 Ryan & Joyce-Ryan Funeral Homes. All Rights Reserved. Funeral Home website by CFS (<http://www.consolidatedfuneralservices.com>)



Benjamin Douglas Morrow

MARCH 13, 1989 ~ MARCH 5, 2018 (AGE 28)

OBITUARY

SERVICE DETAILS

TRIBUTE WALL

FLOWERS & GIFTS

VISITATION

Thursday
 March 15, 2018
 4:00 PM to 7:00 PM
 Grace Baptist Church
 1801 South Thompson Drive
 Madison, WI 53716



Guestbook

Coping with Grief

We would like to offer our sincere support to anyone coping with grief. Enter your email below for our complimentary daily grief messages. Messages run for up to one year and you can stop at any time. Your email will not be used for any other purpose.

FUNERAL SERVICE

Thursday
 March 15, 2018
 7:00 PM
 Grace Baptist Church
 1801 South Thompson Drive
 Madison, WI 53716

COMMITTAL

Friday
 March 16, 2018
 11:00 AM
 Appleton Highland Memorial Park
 3131 North Richmond Street
 Appleton, WI 54911

Directions (<https://maps.google.com/?q=1801+South+Thompson+Drive,+Madison,+WI+53716>)

Text Details

Email Details (mailto:?subject=Visitation for Benjamin Douglas Morrow&body=Visitation for Benjamin Douglas Morrow%0D%0ATHursday March 15, 2018 from 4:00 PM to 7:00 PM%0D%0AGrace Baptist Church, 1801 South Thompson Drive, Madison WI 53716%0D%0A%0D%0AFull details at <http://www.ryanfuneralservice.com>)

Directions (<https://maps.google.com/?q=1801+South+Thompson+Drive,+Madison,+WI+53716>)

Text Details

Email Details (mailto:?subject=Funeral Service for Benjamin Douglas Morrow&body=Funeral Service for Benjamin Douglas Morrow%0D%0ATHursday March 15, 2018 at 7:00 PM%0D%0AGrace Baptist Church, 1801 South Thompson Drive, Madison WI 53716%0D%0A%0D%0AFull details at <http://www.ryanfuneralservice.com>)

Directions (<https://maps.google.com/?q=3131+North+Richmond+Street,+Appleton,+WI+54911>)

Text Details

Email Details (mailto:?subject=Committal for Benjamin Douglas Morrow&body=Committal for Benjamin Douglas Morrow)

Benjamin Douglas Morrow%0D%0AFriday March 16, 2018 at 11:00 AM%0D%0AAppleton Highland Memorial Park, 3131 North Richmond Street, Appleton WI 54911%0D%0A%0D%0AFull details at <http://www.ryanfuneralservice.com>)

There's still time to send flowers to the **Visitation at the Grace Baptist Church from 4:00 PM to 7:00 PM on March 15, 2018.**

 [Send Sympathy Flowers](#)

Directly place your order here and save money on wire service fees. Our system automatically takes care of scheduling the delivery with our local florist to meet the upcoming service.



Home

[Home \(/\)](#)

Obituaries

[All Obituaries \(/listings\)](#)

About Us

- [About Us \(/about-us\)](#)
- [Our Staff \(/our-staff\)](#)
- [Why Choose Us \(/why-choose-us\)](#)
- [Testimonials \(/testimonials\)](#)
- [Privacy Policy \(/privacy-policy\)](#)

Locations

- [West Side - Madison \(/west-side---madison\)](#)
- [DeForest Windsor Chapel \(/deforest-windsor-chapel\)](#)
- [North Side - Madison \(/north-side---madison\)](#)
- [Verona Chapel \(/verona-chapel\)](#)

Pre-Plan

- [Pre-Arrangements \(/pre-arrangements\)](#)
- [Pre-Arrangements Form \(/prearrangements-form\)](#)
- [The Talk of a Lifetime \(/the-talk-of-a-lifetime\)](#)

Services

- [Service Options \(/service-options\)](#)
- [Personalized Services \(/personalized-services\)](#)
- [Cremation Options \(/cremation-options\)](#)
- [Burial Services \(/burial-services\)](#)
- [Green Burials \(/green-burials\)](#)

A year of daily grief support

Our support in your time of need does not end after the funeral services. Enter your email below to receive a grief support message from us each day for a year. You can unsubscribe at any time.

Your Email Address

Veterans

- [Veterans Overview \(/veterans\)](#)
- [Veterans Headstones \(/veterans-headstones\)](#)
- [Veterans Burial Flags \(/veterans-burial-flags\)](#)

Resources

- [Making Arrangements \(/making-arrangements\)](#)
- [Grief Support \(/grief-support\)](#)
- [When Death Occurs \(/when-death-occurs\)](#)
- [Funeral Etiquette \(/funeral-etiquette\)](#)
- [Social Security Benefits \(/social-security\)](#)
- [Frequent Questions \(/frequent-questions\)](#)

Employment

- [Employment \(/employment\)](#)

Blog

- [Blog \(/blog\)](#)

Contact Us

- [Contact Us \(/contact-us\)](#)



[\(/send-flowers\)](#)

Send Flowers

[\(/send-flowers\)](#)

[✉ \(/contact-us\) CONTACT US \(/contact-us\)](#)

© 2018 Ryan & Joyce-Ryan Funeral Homes. All Rights Reserved. Funeral Home website by CFS (<http://www.consolidatedfuneralservices.com>)

Harmony Baptist Church

Please fill out the information below so we may have a record of you being with us.

Name Ben Morgan


Address 101 Knapp Drive #111

Essex Ave WI 53016

Phone Number (920) 855-7842

Visitor of: _____

Thank you for visiting with us today!



VILLAGE GLEN APARTMENT RENDER SAFE OPERATION

FOR IMMEDIATE RELEASE

Date: Wednesday, March 14, 2018, 12:45 p.m.

Contact: Public Information: 920-319-4410

Subject: Village Glen Apartments Render Safe Operation – Air Quality Equipment in the Area

Beaver Dam – Officials want to make the public aware that there will be EPA air quality equipment in the mandatory evacuation area from Wednesday afternoon through Friday afternoon.

Both pieces of equipment could look suspicious to citizens as they go about their business. We want people to be aware of what these two pieces of equipment look, calm concerns and also request that you do not disturb the equipment.

This equipment will be set up both outdoors in the mandatory evacuation area and also inside buildings. Once the equipment is set up today, it will begin taking air quality samples and sending data to the EPA staff that are doing the monitoring.

Again, we ask that people please do not disturb this sensitive equipment. Your cooperation and understanding is appreciated.



Summa Canister



AreaRaw Pro system

As previously stated, the deceased subject recovered in the explosion at 109 Knaup Drive # 11, Beaver Dam, Wisconsin, has been positively identified through DNA as Benjamin Morrow. Morrow was the registered tenant of apartment 11. The identification was delayed due to the condition of the subject's remains, which did not allow for traditional forms of identification, including fingerprints and dental records. As a result, DNA analysis was required and ultimately identified Morrow.

Regarding media reports identifying TATP as the explosives in question, I cannot confirm that. This is an on-going investigation, bound by a sealed state search warrant. As previously stated, extremely volatile and unstable explosives were discovered inside the apartment which caused the events of the last week. That is all of the information that is publically available right now. When additional information is available, I will be happy to share that with you.

FW: Village Glen - this news release was just sent out - air monitoring equip

Terrence Gebhardt

Wed 3/14/2018 2:38 PM

To:bdpd.org Users <bdpd.org.users@bdpd.org>;

3 attachments (399 KB)

InformationRelease March 14 - air monitoring equip.pdf; AreaRae Pro system.jpg; Summa Can Picture.jpg;

Please Read this.

Lieutenant of Detectives

Terrence Gebhardt

Beaver Dam Police Department

123 Park Avenue

Beaver Dam, WI 53916

Tel: (920)887-4614

Fax: (920)887-4616

Voice: (920)887-4613 Ext. 503

Email:tgebhardt@bdpd.org

From: Luebke, Amy C - DNR [mailto:Amy.Luebke@wisconsin.gov]

Sent: Wednesday, March 14, 2018 1:19 PM

To: Alan Mannel; Dodge County2 - DMA; Brittany Bleich (bbleich@co.dodge.wi.us); Hillstrom, Michael L - DNR; Jeff Roemer - Village Glen; John Kreuziger; Koele, Catherine R - DNR; Pete O'Leary; Rebecca Glewen; Village Glen - Dave Duellman ; Village Glen - Jody Hakes ; Dodge County - DMA; Village Glen - Pat Brant ; Terrence Gebhardt; Village Glen - Terry Timmerman ; Young, Aaron M - DNR

Subject: Village Glen - this news release was just sent out - air monitoring equip

All:

This was just released. Also attached the pictures separately.

Fire Chief & Police Chief: please share with your dispatchers.

Thanks,
Amy Luebke, Information

Incident Action Plan

Village Glen Apartments Render Safe Operations

Operational Period	3/14/17 0700-1900
Approved By	Unified Command
Prepared by	C. Hohol
Date Prepared	3/10/2018

City of Beaver Dam WI

SENSITIVE, FOR INTERNAL USE ONLY

CONSIDERED DRAFT UNTIL FINALIZED THE MORNING OF March 14th 2018

3/14/2018

0700-1900

	1. Incident Name Village Glen Apartments Render Safe Operations	2. Date Prepared 3/10/2018	3. Time Prepared 21:00
4. Operational Period (Date and Time) 3/14/2018 0700-1900			
5. Objectives, Strategies and Command Emphasis for the Incident			
<p>Objectives:</p> <ul style="list-style-type: none"> • Ensure the safety of the incident responders, and the public at all times • Coordinate communication with assisting agencies, non-governmental organizations and stakeholders • Protect adjacent non-target structures from damage during thermal destruction of building 109 • Complete Thermal destruction of chemical and explosives residues per technical specifications <p>Strategies:</p> <ul style="list-style-type: none"> • Use proper tactics for operational activities, and capture all associated incident data • Use appropriate controls for identified zones of exclusion and evacuation • Oversight of burn activities • Continue emphasis on safety and communications <p>Command Emphasis:</p> <ul style="list-style-type: none"> • Responder Safety • Ensure Incident Responder Accountability • Resolve post burn issues to allow Operations as soon as possible for final demolition and ash cleanup 			
6. Weather Forecast for Operational Period			
See Attached			
7. General Safety Message			
<p>Maintain personal accountability with supervisor to ensure safe operations. Report all accident, injuries, and safety issues to the Safety Officers and supervisors. attached detailed Safety Message</p>			See
8. Attachments (check if attached)			
<input checked="" type="checkbox"/> Organization List (ICS 203) <input checked="" type="checkbox"/> Medical Plan (ICS 206) <input checked="" type="checkbox"/> Hospital & ICP Maps <input checked="" type="checkbox"/> Assignment List (ICS 204) <input checked="" type="checkbox"/> Incident Map <input checked="" type="checkbox"/> Weather Report <input checked="" type="checkbox"/> Communications Plan (ICS 205) <input checked="" type="checkbox"/> Traffic Plan <input type="checkbox"/> 223, Security Advisory			
ICS-202	9. Prepared by C. Hohol	10. Approved by (IC) Unified Commanders	

MABAS 112 Incident Management Team


Incident Objectives	1. Incident Name <i>Village Glen Apt. Render Safe Operation</i>	2. Date Prepared <i>3/14/2018</i>	3. Time Prepared <i>05:00</i>
4. Operational Period (Date and Time) <i>3/14/2018 07:00 -19:00</i>			
5. General Control Objectives for the Incident (include Alternatives)			
<i>Ensure the safety of incident responders, and the public at all times</i>			
<i>Coordinate communication with assisting agencies, non-governmental organizations and stakeholders</i>			
<i>Protect adjacent non-target structures from damage during thermal destruction of building 109</i>			
<i>Complete thermal destruction of chemical and explosive residues per technical specifications</i>			
Strategies: <i>Use proper tactics for operational activities and capture all associated incident data</i>			
<i>Use appropriate controls for identified zones of exclusion and evacuation</i>			
<i>Oversight of burn activities</i>			
<i>Continue emphasis on safety and communications</i>			
Command Emphasis: <i>Responder Safety</i>			
<i>Ensure Incident Responder Accountability</i>			
<i>Resolve post burn issues to allow Operations as soon as possible for final demolition and ash cleanup</i>			
6. Weather Forecast for Operational Period			
7. General Safety Message			
<i>Maintain personal accountability with supervisor to ensure safe operations. Report all accident, injuries, and safety issues to the Safety Officers and supervisors. See attached detailed Safety Message</i>			
8. Attachments (check if attached)			
<input checked="" type="checkbox"/> Organization List (ICS 203) <input checked="" type="checkbox"/> Medical Plan (ICS 206) <input type="checkbox"/>			
<input checked="" type="checkbox"/> Assignment List (ICS 204) <input checked="" type="checkbox"/> Incident Map <input type="checkbox"/>			
<input checked="" type="checkbox"/> Communications Plan (ICS 205) <input checked="" type="checkbox"/> Traffic Plan <input type="checkbox"/>			
ICS-202	9. Prepared by (PSC) <i>Jeff Roemer</i>	10. Approved by (IC)	

		9. Operations Section		
1. Incident Name	Village Glen Apartments Render Safe Operations		Ops Chief - Fire	Matt Christian
			Ops Chief - LE	Matt Riel
4. Operational Period	3/14/2018	0700-1900		
5. Incident Commander and Staff		Fire Alpha Div	Capt. Russ Johnson	
Co-Incident Commander	Alan Mannel	Fire Bravo Div	Capt. Lee Smith	
Co-Incident Commander	John Kreuziger	Fire Charlie Div	DC Eric Gerritson	
		LE / Security Inner Perimeter	Craig Retzlaff	
Safety Officers	TBD	LE / Security Perimeter Outer	Brandon Stommel	
Information Officers	Michael Hillstrom, Amy Luebke			
Liaison Officer	Brad Altman	Fire Task Firce Bldg 113	TBD _____	
6. Agency Representative				
Agency	Name	9a.Rehab		
WDNR Spills	Mike Schmoller	Rehab Branch	Capt. Paul Hardl	
USEPA OSC	TBD			
FBI	Agency Lilan Momcilovic			
Wisc. State Patrol	Lt. Brad Altman			
Salvation Army (Field Canteen)	Mike Neiman			
7. Planning Section				
Chief (IMT)	Jeff Roemer			
		Prepared by :		
		C. Hohol		



E [Redacted]

G [Redacted]



DIVISION ASSIGNMENT LIST		1. Branch Thermal Destruction		2. Division/Group All	
3. Incident Name Village Glen Apartments Render Safe Operations		4. Operational Period Date: 3/14/2018 Time: 0700-1900			
5. Operations Personnel					
DIVISION ASSIGNMENT LIST		Alpha - Cpt Russ Johnson		Charlie - DC Eric Gerritson	
		Bravo - Cpt Lee Smith			
6. Resources Assigned this Period					
Units	Type	Number Persons	Premise	Reporting Time & Location	
Ladder Engines	2 units 5 units	4 per unit	Inner Perimter Fire Exposure and Bldg 113 Contingency Group	Report to staging location Fleet Farm Parking Lot, report to staging manager	
7. Control Operations					
<p>See Map - Alpha Division - Engines Bravo Division - Charlie Division - Engine</p> <p>from Mayville placed at Aldis, Beaver Dam 1262 (Placement in front of building 107) Engine Deaver Dam 1263 and Beaver Dam Ladder 1271 (Placement Engine in Prairie Ridge Lot and Ladder between 103 and 113 to cover 113. from Clayman / Reesville (placed in Bldg 121 parking lot far to south)</p> <p>Coordinate exposure protection.</p> <p>Monitor activities at all locations without putting personnel into evacuation perimeter. Apply water as necessary to avoid radiant heat exposure to exposure buildings. Be aware of civilians entering hot zone or shelter in place zones (see map) and report to security,</p> <p>Contingency Plan for Building 113 will involved interior fire operations. This will consist of a FDL Engine plus crew and a Juneau Ladder and crew. Staged in Fleetfarm staging location so crews are outside of the hotzone. RIT assigned for the building 113 contingency plan will be Fox Lake Engine and crew. Chief Officer will be assigned if dispatched from existing division.</p>					
8. Special Instructions					
Be aware / situational awareness. Special Attention to public and responder safety					
9. Division/Group Communication Summary					
Function	Name	Contact Radio	Function	Name	Contact Radio
Command	Unified	EM-5	Security / LE OSC	Matt Riel	Marc 1
REHAB	Paul Hardl	FG White	Fire OSC	Matt Christensen	EM-5, FG Gold
SOF	Madison FD	EM-5	Staging		FG Black
Prepared by C. Hohol		Approved by Incident Command		Date 3/11/2018	Time 16:46

Village Glen Apartments Render Safe Operation Burn Plan

109 Knaup Drive, Beaver Dam Wisconsin

This burn plan is to outline the fire protection of the Village Glen Apartments Render Safe Operation thermal destruction of 109 Knaup Drive. This operation will be defensive only – there will be no interior operations conducted in 109 Knaup Drive.

There will be 12 strategically located unmanned ground monitors protecting the obvious exposure structures in the area. These will be supplied either by engines or the Beaver Dam trucks. 4 Engines will be placed near the 105 building, 212 Industrial (Prairie Ridge) and Beaver Dam and Juneau Trucks will be placed near the 113 building. The Juneau truck is to protect the 113 building should the need arise. See attached map. When possible, apparatus shall be placed facing out for egress, with the panel side away from the 109 building. The only personnel allowed inside the 500' mark is command staff and pump operators. There will be a taskforce staged at 121 Knaup Drive to attack the 113 building. Staging for the 113 task force

If there is an exposure fire to the 113 building this fire will be attacked with interior operations. There will be preplaced uncharged attack hose lines on the east and west side of the 113 building.

There will be a tender strike team staged on industrial Drive near 212 Industrial. Engine 1263 at 212 Industrial will be set up for both city and rural operations as a redundant water source. The Tender Strike team will supply E1263. Fill sight for tenders will be at the Hydrant in front of Reed Chrysler 1724 N Spring.

We are also having large shipping containers delivered and placed as a thermal barrier between the 109 building and the 113 building and the garage between the two. We expect these shipping containers to be delivered and in place on Tuesday March 13, 2018.

Village Glen Apartments Render Safe Operation Burn Plan
109 Knaup Drive, Beaver Dam Wisconsin

This burn plan is to outline the fire protection of the Village Glen Apartments Render Safe Operation thermal destruction of 109 Knaup Drive. This operation will be defensive only – there will be no interior operations conducted in 109 Knaup Drive.

There will be 12 strategically located unmanned ground monitors protecting the obvious exposure structures in the area. These will be supplied either by engines or the Beaver Dam trucks. 4 Engines will be placed near the 105 building, 212 Industrial (Prairie Ridge) and Beaver Dam and Juneau Trucks will be placed near the 113 building. The Juneau truck is to protect the 113 building should the need arise. See attached map. When possible, apparatus shall be placed facing out for egress, with the panel side away from the 109 building. The only personnel allowed inside the 500' mark is command staff and pump operators.

There will be a taskforce staged at 121 Knaup Drive to attack the 113 building. Staging for the 113 task force
If there is an exposure fire to the 113 building this fire will be attacked with interior operations. There will be preplaced uncharged attack hose lines on the east and west side of the 113 building.

There will be a tender strike team staged on industrial Drive near 212 Industrial. Engine 1263 at 212 Industrial will be set up for both city and rural operations as a redundant water source. The Tender Strike team will supply E1263. Fill sight for tenders will be at the Hydrant in front of Reed Chrysler 1724 N Spring.

We are also having large shipping containers delivered and placed as a thermal barrier between the 109 building and the 113 building and the garage between the two. We expect these shipping containers to be delivered and in place on Tuesday March 13, 2018.

ASSIGNMENT LIST (ICS 204)

1. Incident Name: Village Glen Aparmentts Render Safe Operation	2. Operational Period: Date From: 3/14/2018 Date To: TBD Time From: 0700 Time To: TBD	3. Law Enforcement Branch: Division: Inner Perimeter Group: Staging Area: Fleet Farm Lot or Direct																																																							
4. Operations Personnel: Name _____ Contact Number(s) _____ Operations Section Chief: <u>Matt Riel</u> Branch Director: _____ Division/Group Supervisor: <u>Sgt. Craig Retzlaff</u>																																																									
5. Resources Assigned: <table border="1" style="width: 100%; border-collapse: collapse;"> <thead> <tr> <th style="width: 20%;">Resource Identifier</th> <th style="width: 20%;">Leader</th> <th style="width: 10%;"># of Persons</th> <th style="width: 30%;">Contact (e.g., phone, pager, radio frequency, etc.)</th> <th style="width: 20%;">Reporting Location, Special Equipment and Supplies, Remarks, Notes, Information</th> </tr> </thead> <tbody> <tr> <td>Quick Response Team</td> <td></td> <td style="text-align: center;">2</td> <td>MARC 1</td> <td>Staging Area w/ FD</td> </tr> <tr> <td>Perimeter</td> <td>Erik Smedema</td> <td style="text-align: center;">8</td> <td>MARC 1</td> <td>Locations Indicated on Map</td> </tr> <tr><td> </td><td> </td><td> </td><td> </td><td> </td></tr> <tr><td> </td><td> </td><td> </td><td> </td><td> </td></tr> <tr><td> </td><td> </td><td> </td><td> </td><td> </td></tr> <tr><td> </td><td> </td><td> </td><td> </td><td> </td></tr> <tr><td> </td><td> </td><td> </td><td> </td><td> </td></tr> <tr><td> </td><td> </td><td> </td><td> </td><td> </td></tr> <tr><td> </td><td> </td><td> </td><td> </td><td> </td></tr> <tr><td> </td><td> </td><td> </td><td> </td><td> </td></tr> </tbody> </table>		Resource Identifier	Leader	# of Persons	Contact (e.g., phone, pager, radio frequency, etc.)	Reporting Location, Special Equipment and Supplies, Remarks, Notes, Information	Quick Response Team		2	MARC 1	Staging Area w/ FD	Perimeter	Erik Smedema	8	MARC 1	Locations Indicated on Map																																									
Resource Identifier	Leader	# of Persons	Contact (e.g., phone, pager, radio frequency, etc.)	Reporting Location, Special Equipment and Supplies, Remarks, Notes, Information																																																					
Quick Response Team		2	MARC 1	Staging Area w/ FD																																																					
Perimeter	Erik Smedema	8	MARC 1	Locations Indicated on Map																																																					
6. Work Assignments: See map for identification of inner perimeter Coordinate the evacuation and exclusion of all civilians and responder personnel from inner perimeter. Only authorized staff inside the evacuation perimeter after fire initiation are pump operators and safety officers. Monitor activities at all locations without putting personnel into evacuation perimeter. Detain as necessary civilians attempting to enter hot zone or shelter in place zone and report to command. QRT is to respond to evacuate any civilian or personnel in exclusion zone after during burn.																																																									
7. Special Instructions: Secondary radio frequency will be VLAW31 Should wind push smoke to make your post unsafe, radio in and move to secondary location. See attached.																																																									
8. Communications (radio and/or phone contact numbers needed for this assignment): <table style="width: 100%;"> <tr> <td style="width: 35%;">Name/Function _____</td> <td>Primary Contact: indicate cell, pager, or radio (frequency/system/channel) _____</td> </tr> <tr> <td>_____ / _____</td> <td>See 205</td> </tr> <tr> <td>_____ / _____</td> <td>_____</td> </tr> <tr> <td>_____ / _____</td> <td>_____</td> </tr> <tr> <td>_____ / _____</td> <td>_____</td> </tr> </table>			Name/Function _____	Primary Contact: indicate cell, pager, or radio (frequency/system/channel) _____	_____ / _____	See 205	_____ / _____	_____	_____ / _____	_____	_____ / _____	_____																																													
Name/Function _____	Primary Contact: indicate cell, pager, or radio (frequency/system/channel) _____																																																								
_____ / _____	See 205																																																								
_____ / _____	_____																																																								
_____ / _____	_____																																																								
_____ / _____	_____																																																								
9. Prepared by: Name: <u>C Hohol</u> Position/Title: <u>PSC</u> Signature:																																																									
ICS 204	IAP Page _____	Date/Time: <u>3-11-18 at 1634</u>																																																							

DIVISION ASSIGNMENT LIST		1. Branch Law Enforcement		2. Division/Group Evacuation Zone Perimeter (Inner)	
3. Incident Name Village Glen Apartments Render Safe Operations		4. Operational Period Date: 3/14/2018 Time: 0700-1900			
5. Operations Personnel					
Branch Manager					
Sgt C Retzlaff					
Sgt Smedema		Squad 16		Ground Supervisor	
6. Resources Assigned this Period					
Units	Vehicle	Number Persons	Premise	Reporting Time & Location	
535	Auxiliary Car	1	Inner Perimter Evacuation Zone	<u>A - SE Cornor Prairie Ridge</u> Secondary Post Location - To eastside of Prairie Ridge Nursing Home**	
531	School Car	1	Inner Perimter Evacuation Zone	<u>B - Between Industrial Dr & Knaup Apts (north side of fence)</u> Secondary Post Location - To Position C**	
536	School Car w/531	1	Inner Perimter Evacuation Zone	<u>C - SE Corner of Keystone Manor</u> Secondary Post Location -To Position B**	
533	Squad 27	1	Inner Perimter Evacuation Zone	<u>D - Northside Garage of Keystone Manor</u> Secondary Post Location - To eastside of parking lot**	
528	Reeseville Squad	1	Inner Perimter Evacuation Zone	<u>E - Driveway entrance to Village Glen Apts</u> Secondary Post Location -N/A	
532	NRA Squad	1	Inner Perimter Evacuation Zone	<u>F - SE Corner of Ballweg Implement</u> Secondary Post Location -To Silica/Taco Bell Lot**	
538	White Van	1	Inner Perimter Evacuation Zone	<u>G - SE Corner of Aldi Parking Lot</u> Secondary Post Location - To Taco Bell Lot**	
522 & 529	K9 Squad	2	Inner Perimter Evacuation Zone	Relief/Floater (located at staging area - north drivewya of Building #129)	
7. Control Operations					
See Map for identification of evacuation zone perimeter					
Coordinate exclusion of all civilians and non-authorized responder personnel from evacuation zone perimeter. Only authorized staff inside evacuation perimeter after fire initiation are engine pump operators and safety officers.					
8. Special Instructions					
Be aware / maintain situational awareness. Special Attention to public and responder safety. **Should smoke develop and wind directs it to your position to where you feel unsafe, move to the secondary location an radio in that you have to do so. If smoke or environment in your primary or secondary post, you will move to the outer perimeter to monitor.					
9. Division/Group Communication Summary					
Function	Name	Contact Radio	Function	Name	Contact Radio
Command	MARC 1		Security / LE		
LE Evacuation Perimeter (if needed)	VLAW31				
SOF					
Prepared by C. Hohol		Approved by Incident Command		Date 3/10/2018	Time 21:00

Baltimore Region Incident Management Team

DIVISION ASSIGNMENT LIST		1. Branch Law Enforcement		2. Division/Group Quick Response Team	
3. Incident Name Village Glen Apartments Render Safe Operations		4. Operational Period Date: 3/14/2018 Time: 0700-1900			
5. Operations Personnel					
Branch Manager					
Craig Retzlaff					
6. Resources Assigned this Period					
Units		Number Persons	Premise	Reporting Time & Location	
BDPD 540 & 526		2	Inner Perimeter Evacuation Zone	Report to Inner perimeter rehabilitation site (north parking area Unit #121)	
Fire		2	Inner Perimeter Evacuation Zone	Report to Inner perimeter rehabilitation site (north parking area Unit #121)	
7. Control Operations					
<p>See Map for identification of outer perimeter</p> <p>Stop and removal of any non-authorized person found inside the evacuation zone. Respond to any medical, or other issues occurring with response personnel within the evacuation zone.</p>					
8. Special Instructions					
<p>Be aware / situational awareness. Special Attention to public and responder safety. Use Personal Protective Equipment in areas or operation that are contaminated by smoke.</p>					
9. Division/Group Communication Summary					
Function	Name	Contact Radio	Function	Name	Contact Radio
Command	MARC 1				
LE Evacuation Perimeter (if needed)	VLAW 31				
Prepared by C. Hohol		Approved by Incident Command		Date 3/10/2018	Time 21:00

DIVISION ASSIGNMENT LIST		1. Branch Law Enforcement		2. Division/Group Outer Perimeter Traffic (Shelter In Place zone)	
3. Incident Name Village Glen Apartments Render Safe Operations		4. Operational Period Date: 3/14/2018 Time: 0700-1900			
5. Operations Personnel					
Branch Director: Lt Brandon Stommel (Beaver Dam PD)					
Group Supervisor: Lt Chad Enright (Dodge Co. Sheriff)					
6. Resources Assigned this Period					
Units		Number Persons	Premise	Reporting Time & Location	
Wisconsin State Patrol		1	Outer Perimeter (Shelter In Place Zone)	Report to location 1 as indicated on map	
Dodge Co. Sheriff		1	Outer Perimeter (Shelter In Place Zone)	Report to location 2 as indicated on map	
Dodge Co. Sheriff		1	Outer Perimeter (Shelter In Place Zone)	Report to location 3 as indicated on map	
Dodge Co. Sheriff		1	Outer Perimeter (Shelter In Place Zone)	Report to location 4 as indicated on map	
Dodge Co. Sheriff		1	Outer Perimeter (Shelter In Place Zone)	Report to location 5 as indicated on map	
Dodge Co. Sheriff		1	Outer Perimeter (Shelter In Place Zone)	Report to location 6 as indicated on map	
Dodge Co. Sheriff		1	Outer Perimeter (Shelter In Place Zone)	Report to location 7 as indicated on map	
Wisconsin State Patrol		1	Outer Perimeter (Shelter In Place Zone)	Report to location 8-10 as indicated on map	
7. Control Operations					
<p>Prohibit vehicles and civilians from entering outer perimeter (Shelter In Place Zone). The restricted area is bounded by: north of Industrial Dr., east of N. Spring St., south of Knaup Dr., and west of US 151. North Spring St. shall be closed from Industrial Dr. to Woodland Dr. - Industrial Dr. shall be closed from N. Spring St. to US 151.</p> <p>Post 8-10) Stand by for closure of US 151 if needed/Patrol detour.</p> <p>Post 7) Prohibit vehicles from traveling southbound on N. Spring S., south of Woodland Drive. Vehicles may enter Woodland Dr. & Fleet Farm</p> <p>Post 6) Prohibit vehicles and civilians from entering Knaup Dr. Civilians leaving Knaup Dr. shall be directed northbound on N. Spring St.</p> <p>Post 5) Prohibit civilians from crossing N. Spring Street into the outer perimeter (Shelter In Place zone)</p> <p>Post 4) Prohibit vehicles from traveling northbound on N. Spring St., and prevent civilians from entering the outer perimeter (Shelter In Place zone). Cones will be utilized to merge traffic to left turn lane to westbound on Industrial Dr.</p> <p>Post 3) Prohibit vehicles from traveling east on Industrial Dr. and prevent civilians from entering the outer perimeter (Shelter In Place zone). Cones will be utilized to merge traffic to right turn lane to southbound on N. Spring St.</p> <p>Post 2) Prohibit civilians from crossing Industrial Dr. into the outer perimeter (Shelter In Place zone).</p> <p>Post 1) Prohibit vehicles from traveling west on Industrial Dr., after exiting US 151 (exit #34). Barricade will be on location in case squad must leave due to smoke.</p>					
8. Special Instructions					
<p>Residents that do not evacuate from the Shelter In Place zone prior to the start of operations may leave their residences, but will not be able to return until roads are reopened.</p> <p>Wear retro-reflective traffic safety vests at all times when involved with traffic direction duties. Be mindful of approaching traffic from all directions. Maintain 360-degree situational awareness. Watch for falling debris from the fire scene. Advise the command post if smoke from the fire envelops your location.</p>					
9. Division/Group Communication Summary					
Function	Name	Contact Radio	Function	Name	Contact Radio
Command	MARC 1				
SOF					
Prepared by C. Hohol		Approved by Incident Command		Date 3/10/2018	Time 21:00

DAILY SCHEDULE OF EVENTS

March 14th, 2017 -

1. 0600 - 0800 Pre- Meeting / Complete Preburn Setup of apparatus and water supply
2. 0800- Complete Water Flow Checks, Site clearance walk through of all buildings (except 109) to ensure all clear. Immediately Report any issues to command
3. 0900 Ensure all Traffic Control and Security at Inner and Outer Perimeter, implement units contingency plan for US 151 Smoke
4. 0930 Safety Officers Complete Safety Briefing to all Fire Staff and Inner Perimeter LE Staff
5. 0945 Public Address Announcement in Inner Evacuated Area, Final All Clear Check
6. 1000 Light Building 109 per tactical plan
7. Monitor Burn Down and Protect Exposures
8. Post Overnight Fire Watch (2 staff minimum Wed. Evening 1 LE / 1 FD). No walking into or approach of ash area
9. Initiate Post Burn Actions

Final debrief and cleanup Time TBD

Traffic Safety / Perimeter Security Plan

Attached is a copy of a security plan with seven positions for officer labeled in white. Also there is a aerial photo showing the traffic positions.

Industrial drive will have officers on east and west end with one officer in the middle. We will have DPW place barricades at all entrances of the mall at Industrial Dr. traffic coming off northbound 151 will be sent east to Gateway Dr.

Spring St. will have officers at the south and north end with one at Knaup Dr. and one in the middle to address anyone trying to sneak across from the west. We will have DPW place signage at north end of Spring St by Highway B and at entrance to Kwik Trip notifying road closed ahead. Barricades will be placed next to on ramp of southbound 151 in case 151 is to be closed.

Hwy 151 I will be requesting State Patrol to monitor 151 and shut down if necessary. We will be meeting with Lt. Altman tomorrow at 12:00 as he will meet us at the fire department.

Dodge County Sheriff's Department will handle detour around Beaver Dam if 151 is shut down.


Any questions we will go over tomorrow.

Thank you for all of your help.

Brandon and Craig



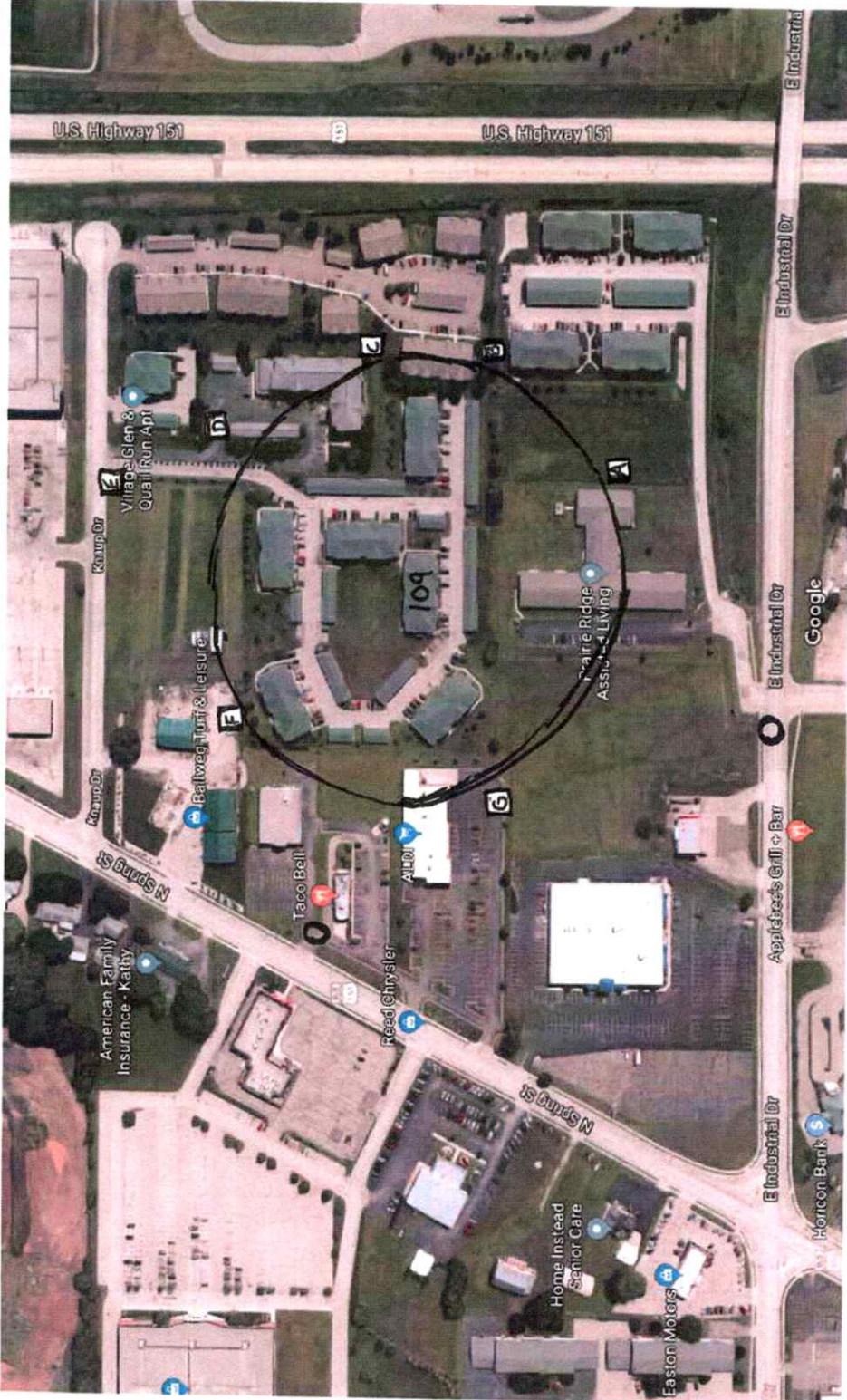
No More Traffic @ Class Ahead
Traffic @ Class Ahead
Barricade



- (32)
- ★ State 151 N+S
- - Barricades
- 1 - N Spring St/Industrial D.
- 2 - E Industrial/N Spring St
- 3 - E Industrial @ Apt Entrance
- 4 - E Industrial @ 151 Off Ramp
- 5 - N Spring St/Industrial D.
- 6 - N Spring St - South of Knapp Dr
- 7 - Front @ TB + Aldi



- A- On Foot Entrance
Pavilion Ridge
- B- Between Industrial Dr
& Hwy 151
- C- SE Corner of
KeyStone Manor
- D- N of Garage of
KeyStone Manor
- E- Entrance to Village Glen
- F- SE Corner of
Ballweg
- G- SE Corner of
Aldi lot





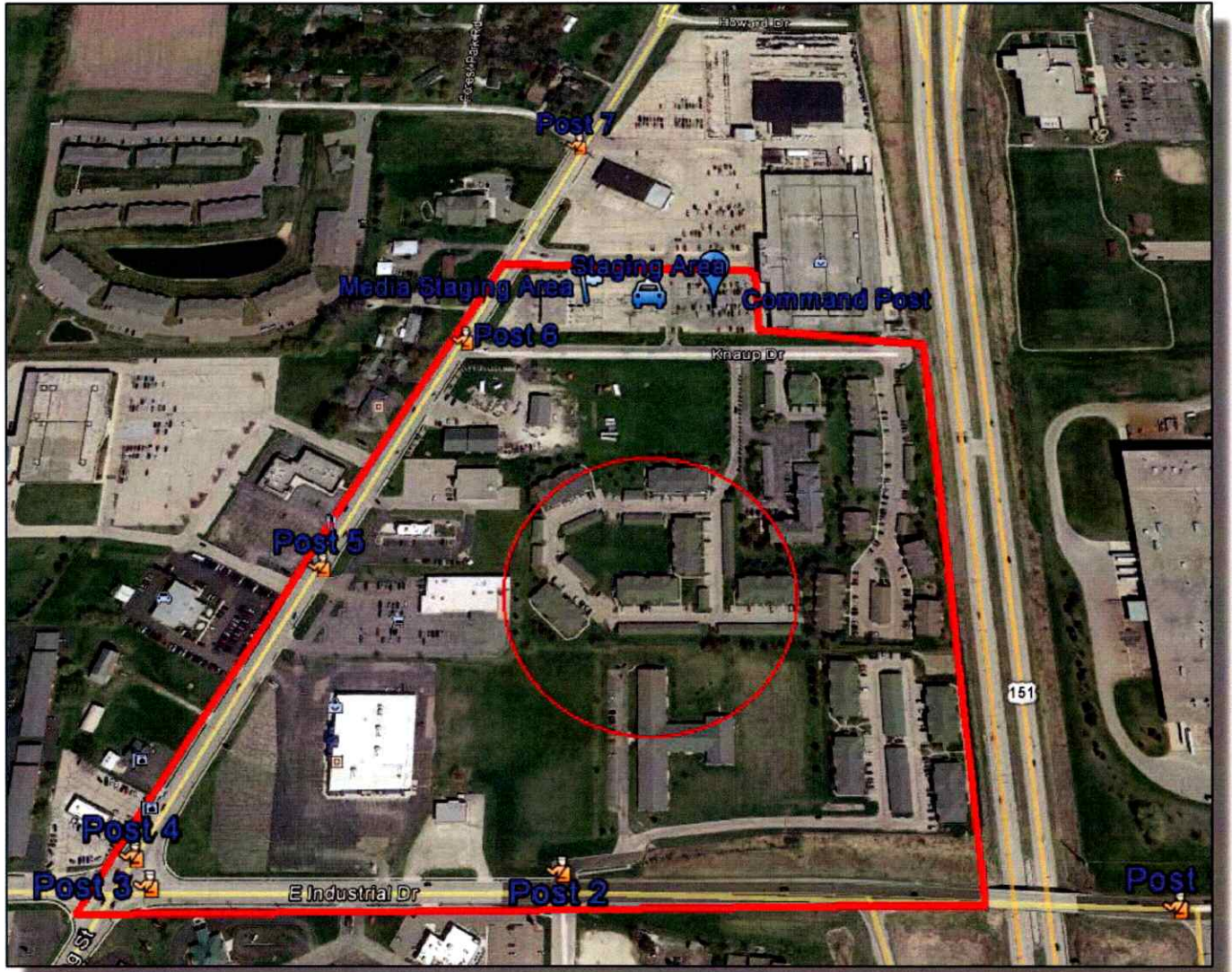
Traffic Plan

Village Glen Apartments Render Safe Operation
March 14, 2018

0900 - ????



Outer Perimeter



Post 1

Dodge County Deputy-

Position at top of N/B exit ramp on Industrial at STH 151, do not allow traffic to travel west on Industrial Dr

Post 2

Dodge County Deputy-

Position at Seippel Blvd and Industrial Dr. Traffic is not allowed north on Seippel Blvd north of Industrial Drive. If possible northbound traffic on Seippel Blvd should be directed to "U" turn and proceed around the Blvd to STH 151. If unable to make a "U" this traffic must be directed west on Industrial Dr. towards STH 151.

Post 3

Dodge County Deputy -

Position on Industrial east of Spring St. No traffic allowed east on Industrial Drive or north onto Spring St. Traffic will be directed south on Spring St.

Post 4

Dodge County Deputy- Do not allow any unauthorized traffic to travel north onto Spring St. (STH 151) from Industrial Drive.

Post 5

Dodge County Deputy

Monitor Spring Street. No traffic north.

Post 6

Dodge County Deputy -

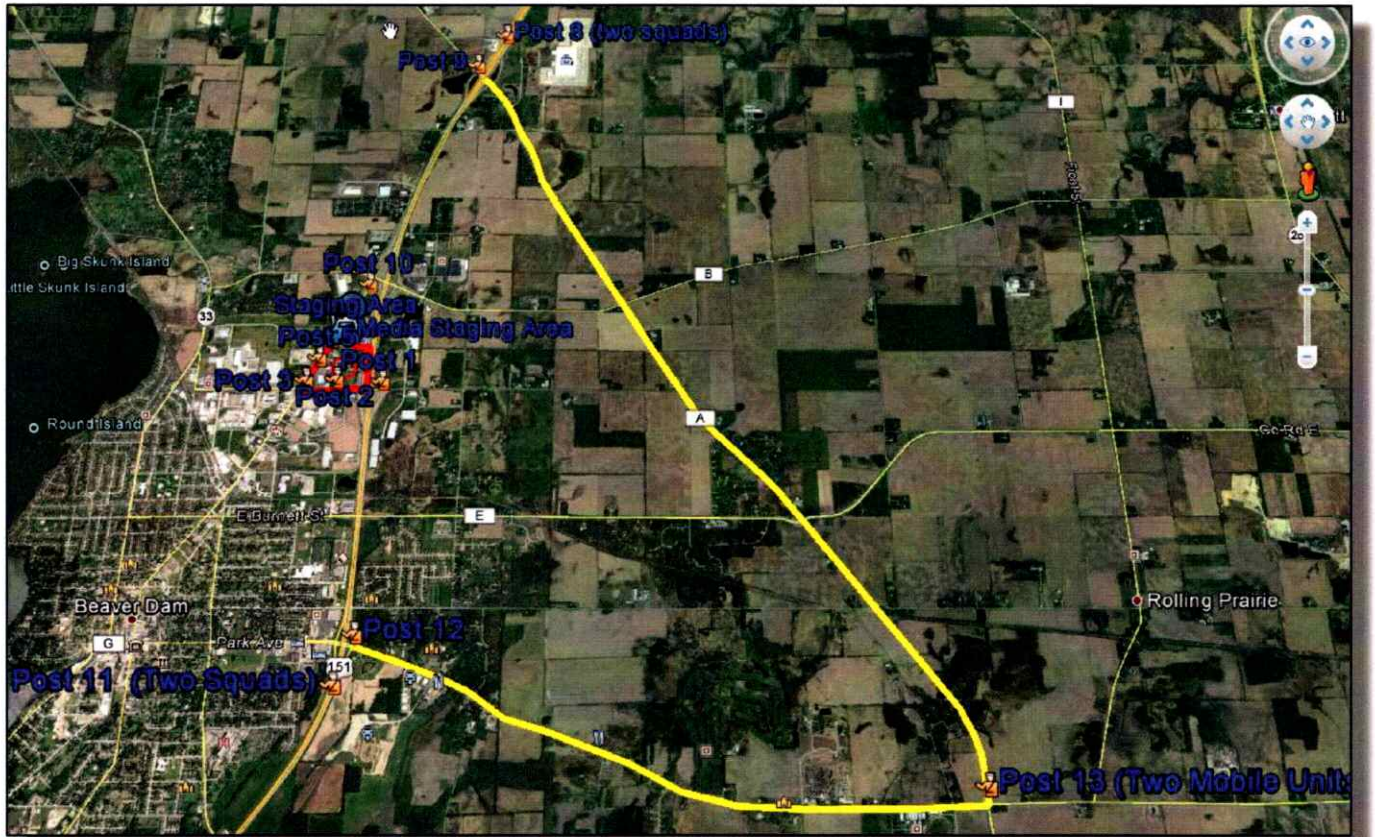
Block all southbound traffic from continuing south on Spring St south of Knaup Dr. (Nothing goes south past this post)

Post 7

Dodge County Deputy -

Stop all traffic from continuing south on Spring St. (Nothing goes south pass this post)

USH 151 and Alternate Route



Post 8 (two squads)

State Patrol -

If USH 151 is ordered closed, divert all S/B traffic on 151 to use southbound exit ramp at CTH A. No traffic should be allowed south on STH 151 past this location. Use all emergency equipment including traffic cones, proper lighting, traffic vests.

Post 9

State Patrol Officer -

Do not allow traffic to enter the southbound entrance ramp to STH 151 if USH 151 is closed.

Post 10

State Patrol Officer -

Do not allow traffic to enter US 151 S/B entrance ramp if USH 151 is closed.

Post 11 (Two Squads)

State Patrol (2 officer post)-

If UAH 151 is ordered closed, divert all northbound traffic on US 151 off at the N/B exit ramp. No traffic should be allowed north on US 151 past this location. Use all available emergency equipment including lights, traffic cones and traffic vests.

Post 12

State Patrol Officer –

Do not allow any traffic to use the US 151 N/B on-ramp if UAH 151 is ordered closed. No traffic to get onto US 151 Northbound.

Post 13 (Two Mobile Units)

State Patrol (two mobile officers)

Patrol alternate route and handle issues if necessary. Investigate any crashes along the alternate route or on USH 151 if that roadway is ordered closed.

City of Beaver Dam Support Resources

Units assigned to back-fill Beaver Dam EMS/Fire

Hustisfor Fire Department	1-Engine
Fond du Lac Fire Department	1-Ambulance (ALS)
Watertown Fire Department	1-Ambulance (ALS)

Water Outage Contingency (if needed)

MABAS Div. 129 (Dodge Co.)	6-Tenders
MABAS Div. 135 (Columbia Co.)	5-Tenders & Command Veh

INCIDENT RADIO COMMUNICATIONS PLAN (ICS 205)

1. Incident Name: Village Glen Apartments/ Knaup 109	2. Date/Time Prepared: Date: 03/11/2018 Time: 11:00 A.M.	3. Operational Period: Date From: 03/14/2018 Time From: 07:00 Date To: 03/14/2018 Time To: 22:00
--	---	---


4. Basic Radio Channel Use:										
Zone Grp.	Ch #	Function	Channel Name/Trunked Radio System Talkgroup	Assignment	RX Freq N or W	RX Tone/NAC	TX Freq N or W	TX Tone/NAC	Mode (A, D, or M)	Remarks
	5	Incident Command	EM-5	IC						Repeated channel
	4	Water Supply	FG BLUE	Supplying Water to Ground OPS						Engine and Ladder Supplying Water to the Ground Defense
	6	Fire Fighters Supporting Defense	FG GOLD	Defense Support Staff						Staffing, to Support Defense Hand lines and Monitors
	2	Active Fire Fighting	FG RED	Active Fire Fighting other						Channel will be used for active fire fighting of any structure other than 109
	3	EMS / Rehab	FG WHITE	EMS						Channel will be used for all EMS operations on the fire ground.
	7	Staging / Accountability	FG BLACK	Staging						Staging / Accountability/Safety
		Law Enforcement	MARC 1	Security/Traffic						Security and Traffic Control

5. Special Instructions:

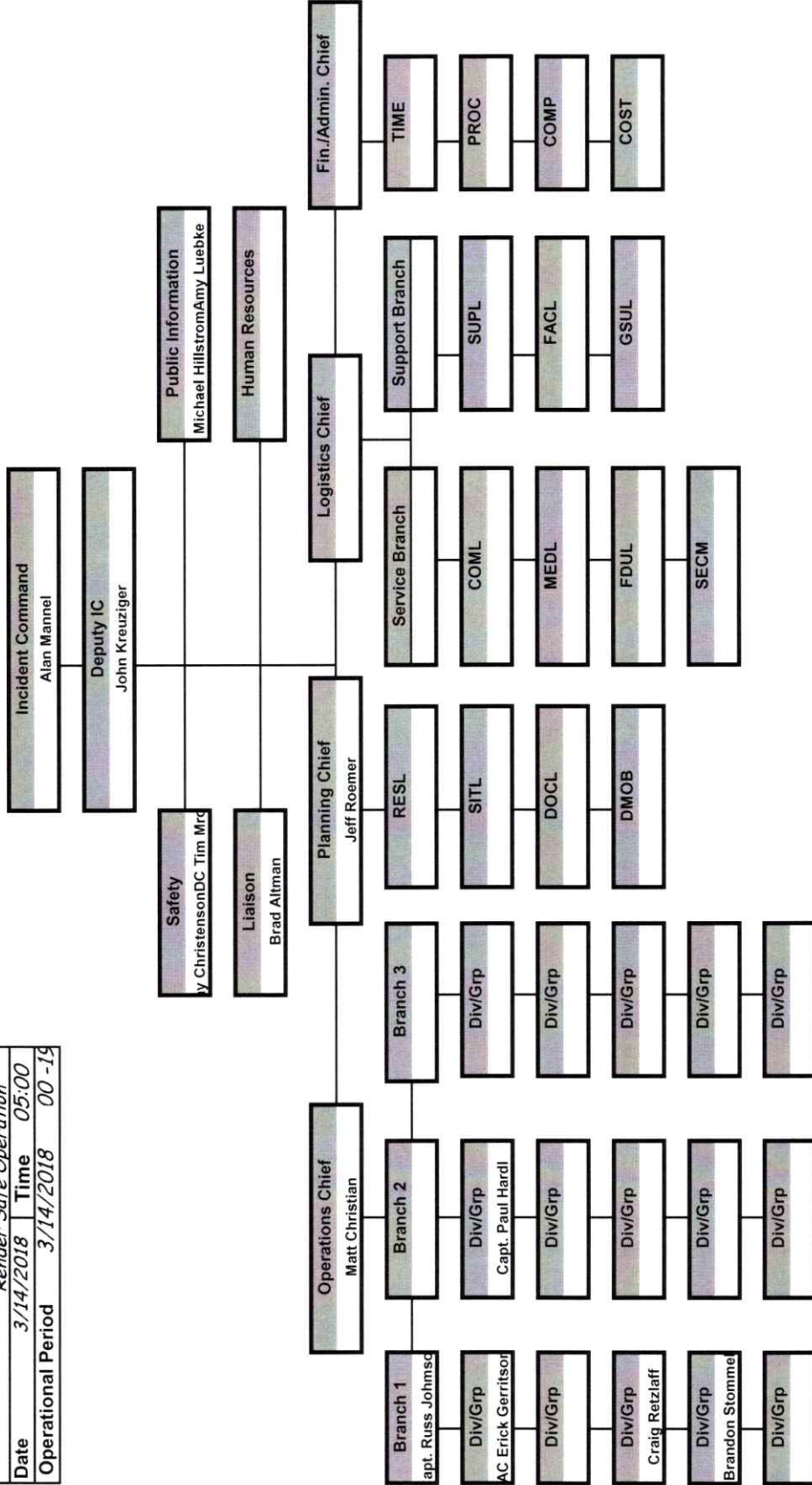
6. Prepared by (Communications Unit Leader): Name: <u>Chris Hohol</u>	Signature: _____
ICS 205	Date/Time: <u>3-11-18 at 1645</u>
IAP Page _____	

INCIDENT RADIO COMMUNICATIONS PLAN				Incident Name Village Glen Apt. Render Safe Operation		Date/Time Prepared 3/14/2018 05:00	Operational Period Date/Time 3/14/2018 07:00 -19:00
4. Basic Radio Channel Utilization							
Function	Radio Type/Cache	Group/Channel	Frequency/Tone	Assignment	Remarks		
Command	EM-5	5		Command	Simulcast Dodge County Emergency Channel		
Water Supply	FG Blue	4		Supplying Water to ground OPS	Engine and Ladder Supplying Water to the Ground Defense		
Fire Fighters Supporting Defense	FG Gold	6		Defense Support Staff	Staffing, to Support Defense Hand lines and Monitors		
Active Fire Fighting	FG Red	2		Active Fire Fighting other	Channel will be used for active fire fighting of any structure other than 109		
EMS/Rehab	FG White	3		EMS	Channel will be used for all EMS operations on the fire ground.		
Staging/Accountability	FG Black	7		Staging	Staging / Accountability/Safety		
Law Enforcement	MARC 1			Security/Traffic	Security and Traffic Control		
5. Prepared by (Communications Unit)							

Medical Plan	Incident Name <i>Village Glen Apt. Render Safe Operation</i>	Date Prepared <i>3/14/2018</i>	Time Prepared <i>05:00</i>	Operational Period <i>3/14/18 17:00 -19:00</i>							
5. Incident Medical Aid Stations											
Medical Aid Stations	Location				Paramedics						
					Yes	No					
<i>2-ALS Units On-Scene</i>					<input checked="" type="checkbox"/>	<input type="checkbox"/>					
					<input checked="" type="checkbox"/>	<input type="checkbox"/>					
					<input checked="" type="checkbox"/>	<input type="checkbox"/>					
					<input type="checkbox"/>	<input type="checkbox"/>					
					<input type="checkbox"/>	<input type="checkbox"/>					
					<input type="checkbox"/>	<input type="checkbox"/>					
6. Transportation											
A. Ambulance Services											
Name	Address		Phone		Paramedics						
					Yes	No					
					<input checked="" type="checkbox"/>	<input type="checkbox"/>					
					<input checked="" type="checkbox"/>	<input type="checkbox"/>					
					<input type="checkbox"/>	<input type="checkbox"/>					
B. Air Medevac Services											
Name	Contact Information	Location	Capacity	Type	Paramedics						
	Phone - Radio Freq - PL	Base/ETA	Seats/Liters	Fixed/Rotor	Yes	No					
<i>Flight for Life - FDL</i>		<i>Fond du Lac, WI</i>		<i>Rotor</i>	<input checked="" type="checkbox"/>	<input type="checkbox"/>					
<i>Badger</i>		<i>Madison, WI</i>		<i>Rotor</i>	<input checked="" type="checkbox"/>	<input type="checkbox"/>					
7. Hospitals & Tertiary Care Centers											
Name	Address	Travel Time		Phone (10 Digits)	Trauma Center Level Designation			Peds ICU	Helipad	Burn Center	
		Air	Grd		1	2	3			Yes	No
					<input type="checkbox"/>	<input type="checkbox"/>	<input checked="" type="checkbox"/>	<input type="checkbox"/>	<input checked="" type="checkbox"/>	<input type="checkbox"/>	<input checked="" type="checkbox"/>
					<input type="checkbox"/>	<input checked="" type="checkbox"/>	<input type="checkbox"/>	<input checked="" type="checkbox"/>	<input checked="" type="checkbox"/>	<input type="checkbox"/>	<input checked="" type="checkbox"/>
					<input type="checkbox"/>	<input type="checkbox"/>	<input checked="" type="checkbox"/>	<input type="checkbox"/>	<input checked="" type="checkbox"/>	<input type="checkbox"/>	<input checked="" type="checkbox"/>
					<input type="checkbox"/>	<input checked="" type="checkbox"/>	<input type="checkbox"/>	<input checked="" type="checkbox"/>	<input checked="" type="checkbox"/>	<input type="checkbox"/>	<input checked="" type="checkbox"/>
Deceased Care (Jurisdictional Contact Information)											
Name:											
Contact Info:											
8. Medical Emergency Procedures											
Minor injuries will be treated at the Medical Aid/Rehab Station listed above.											
Any injury received on the job requires notification to immediate incident supervisor, Operations Section Chief, IC and Safety Officer and completion of Accident/Injury Form 104 A & B.											
ICS-206	Prepared by Medical Unit Leader				Reviewed by (Safety Officer)						
NFES 1331											



Incident Name	Village Glen Apt.		
Date	3/14/2018	Time	05:00
Operational Period	3/14/2018 00 -19		



Agency Representatives	
Name	Agency
6. Agency Representative	
Agency	Name
WDNR Spills	Mike Schmoll
USEPA OSC	TBD
FBI	Agent Lilan M
Wisc. State Patrol	Lt. Brad Altman

Technical Specialists	
Name	Specialty


Name	Agency	Phone	Email
Chris Hohol	IMT	[REDACTED]	christopher.hohol@dhs.wisconsin.gov
Steve Davis	Fire Chief, Madison		sdavis@cityofmadison.com
Jeff Roemer	IMT		jroemer@rwmanagementgroup.com
Brad Welko	Eagle Env. Testing		brad@eagletesting.com
Mike Hillstrom	IMT - PIC		michael.hillstrom@wisconsin.gov
Mike Schmoller	WDNR		michael.schmoller@wisconsin.gov
Ben Schoenborn	MABAS WI		sben@charter.net
Cury Ninmann	MABAS 129		cninmann@cityofjuneau.net
John Kreuziger	Police Chief, BDPD		jkreuziger@bdpd.org
Maryann S. Schacht	BD City Attorney		cityattorney@cityofbeaverdam.com
Brittany Bleich	Dodge Co. Public Health	bbleich@co.dodge.wi.us	
Amy Nehls	Dodge Co. EM	anehls@co.dodge.wi.us	
Lee Smith	Capt. BDFD	lsmith@cityofbeaverdam.com	
Matt Christian	Deputy Chief, BDFD	mchristian@cityofbeaverdam.com	
Alan Mannel	Fire Chief, BDFD	amannel@cityofbeaverdam.com	

BEAVER DAM POLICE DEPARTMENT

123 Park Ave.
Beaver Dam, WI 53916
www.cityofbeaverdam.com



Chief John Kreuziger



Tel: (920) 887-4614
Fax: (920) 887-4616
Voice: (920) 887-4613, Ext. 501
Email: jkreuziger@bdpd.org



City of Beaver Dam
Fire & Rescue

Joel Kiesow
Investigator

205 S. Lincoln Avenue
Beaver Dam, WI 53916

Phone: (920) 887-4609 ext. 4
Fax: (920) 887-467

E-mail: jkiesow@cityofbeaverdam.com



City of Beaver Dam
Fire & Rescue

Lee Smith

Captain



Phone: (920) 887-4609
Fax: (920) 887-4671

E-mail: lsmith@cityofbeaverdam.com



City of Beaver Dam
Fire & Rescue

Matthew Christian
Deputy Fire Chief

205 S. Lincoln Avenue
Beaver Dam, WI 53916

Phone (920) 887-4609 Ext. 2
Cell (920) 210-0663
Fax (920) 887-4671

E-mail: mchristian@cityofbeaverdam.com



City of Beaver Dam
Fire & Rescue

Alan D. Mannel
Fire Chief

205 S. Lincoln Avenue
Beaver Dam, WI 53916

Phone (920) 887-4609 Ext. 3
Fax (920) 887-4671

E-mail: amannel@cityofbeaverdam.com

Safety Messages

GENERAL SAFETY MESSAGE

This incident involved the potential production of TATP and or chemical precursors associated with its manufacture.

1. TATP (Triacetone Triperoxide) is a homemade, high explosive material made from three common chemicals that include Acetone and Hydrogen Peroxide. Its strength is approximately 80% of TNT with a RE Factor 0.80.

2. TATP looks like a drug powder. It is a white-yellow-brown crystalline powder that looks like meth or cocaine.

3. Warning: Officers using a field drug test kit can cause TATP to detonate due to the sulfuric acid in the test kit. Do not use a field drug test on powder that could be TATP.

The destruction of the residual explosives inside the structure will be completed using Thermal decomposition of remaining chemical residues and or finished explosives remaining in the structure. To accomplish this, the structure must reach a sustained temperature exceeding 600 degrees F for at least four hours. Typical Class A material such as a stoked wood fire will usually exceed 1400 degrees F. Since this building has not been prepared for a burn such as having other hazardous materials and furniture removed, we can expect the fire to be much hotter. Likewise, we can anticipate the building contents to include normal household hazardous materials such as cleaning supplies, paints, aerosol cans and cosmetics. Pressurized containers such as the boiler, water heaters and CFC devices such as refrigerators can explode (BLEVE). Because of these hazards, we want the fire to burn uninterrupted for as long as possible with no water application interacting with the fire. Further we will need to maintain adequate standoff distances from the fire to avoid any energetic materials as well as those normal household materials left inside the building.

We can anticipate localized toxic smoke conditions inside the evacuation zone area until the fire reaches adequate temperature to accomplish thermal uplift. As an example, any item containing chlorofluorocarbon (CFC) such as refrigerators, freezers, window mount A/C units, HVAC system (roof or ground mounted) may form phosgene or carbonyl fluorides when burned.

The smoke released by any type of fire (forest, brush, crop, structure, tires, waste or wood burning) is a mixture of particles and chemicals produced by incomplete burning of carbon-containing materials. All smoke contains carbon monoxide, carbon dioxide and particulate matter (PM or soot). Smoke can contain many different chemicals, including aldehydes, acid gases, sulfur dioxide, nitrogen oxides, polycyclic aromatic hydrocarbons (PAHs), benzene, toluene, styrene, metals and dioxins. The type and amount of particles and chemicals in smoke varies depending on what is burning, how much oxygen is available, and the burn temperature.

The plan for this fire is to maintain as hot a temperature with corresponding thermal updraft as possible. This should consume a large quantity of contaminants in this smoke. If you are operating in your area of assigned responsibility (AOR) and are being exposed to smoke, you must immediately vacate the area or implement the use of an SCBA. Engine Operators should be prepared to operate in SCBA.

GENERAL SAFETY MESSAGE

Only Engine Operators Division Commanders and Safety Officers have authorization to work inside the evacuation zone (see map). If it is authorized for others to work within the zone you will receive word through command regarding who is authorized. In short if you are not authorized to be there do not enter.

Law Enforcement staff will be responsible for perimeter security, pre burn building clearance, and contingency plans associated with US 151 closure in the event smoke causes traffic safety concerns.

Although Safety is the responsibility of all involved in this incident, we will have two dedicated incident safety officers assigned to the event. The safety officers responsibility is to serve as a primary clearinghouse for safety related questions and issues. They are part of the command staff and report directly to the Unified Commanders. As such the Safety Officers will be given the same regard as a direct order from the Unified Commanders.

A Quick Reaction Force (QRF Task Force) made up of two LE Officers and two Firefighters will be staged with full PPE and a gator to respond to emergencies inside the exclusion zone. They will be monitoring all radio frequencies and be staged at the Incident Command Post. The QRF will be deployed at the discretion of the Safety Officers and or Command staff to respond to any life safety or security perimeter breach inside the exclusion zone during thermal destruction.

Weather

Matt Weidler

From: Meagher, Joseph <jmeagher@co.dodge.wi.us>
Sent: Saturday, March 10, 2018 11:10 AM
To: Matt Weidler
Subject: Fwd: Weather Outlook

Sent from my U.S. Cellular® Smartphone

----- Original message -----

From: NWS Milwaukee - NOAA Service Account <nws.milwaukee@noaa.gov>
Date: 3/10/18 11:02 AM (GMT-06:00)
To: "Meagher, Joseph" <jmeagher@co.dodge.wi.us>
Cc: Marc Kavinsky - NOAA Federal <marc.kavinsky@noaa.gov>
Subject: Weather Outlook

Hi Joe,

Here are the preliminary weather conditions for Beaver Dam expected from 6 am CDT Wednesday, March 14th to 6 am CDT Thursday, March 15th:

Weather: A clear to partly cloudy period with no precipitation expected.

Temperature: Around 20 degrees early Wednesday morning, rising to around 40 degrees Wednesday afternoon. Falling back to around 25 degrees Wednesday night/Thursday morning.

Humidity: Around 70-75% early Wednesday, falling to 30 to 35% Wednesday afternoon. Increasing to 70-75% percent Wednesday night.

Wind: Northwest 5 to 10 mph early Wednesday, increasing to 10 to 15 mph late Wednesday morning and afternoon. Becoming west 5 to 10 mph Wednesday night.

For hourly weather forecast information starting at 6 am Wednesday, use the following link:

<https://forecast.weather.gov/MapClick.php?w0=t&w1=td&w2=wc&w3=sfcwind&w3u=1&w4=sky&w5=pop&w6=rh&w7=rain&w8=thunder&w9=snow&w10=fzg&w11=sleet&w13u=0&w16u=1&AheadHour=92&Submit=Submit&FcstType=graphical&textField1=43.464&textField2=-88.8372&site=all&unit=0&dd=&bw=>

I'll be in the office everyday through Tuesday, so I can provide any additional information you need. I'll send you additional updates as we get closer to the event.

Regards,

Marc Kavinsky
Lead Meteorologist

National Weather Service - Milwaukee/Sullivan
262-965-5063

FW: Wednesday Weather Outlook for Beaver Dam - prepared 10 am Sunday, March 11

[X DELETE](#) [← REPLY](#) [↶ REPLY ALL](#) [→ FORWARD](#) [...](#)

Nehls, Amy <anehls@co.dodge.wi.us>

Mark as unread

Sun 3/11/2018 12:42 PM

To: Hohol, Christopher M - DHS (FireIndustrial Resp);

Most recent weather update from NWS for Wednesday

Have a great day!

Amy B. Nehls, Director

Dodge County Emergency Management

124 West Street

Juneau, WI 53039

anehls@co.dodge.wi.us

(920) 386-3999 Office

(920) 386-3994 Fax

From: NWS Milwaukee - NOAA Service Account [mailto:nws.milwaukee@noaa.gov]**Sent:** Sunday, March 11, 2018 10:03 AM**To:** Meagher, Joseph <jmeagher@co.dodge.wi.us>**Cc:** Nehls, Amy <anehls@co.dodge.wi.us>; amannel@cityofbeaverdam.com; mchristian@cityofbeaverdam.com;

Timothy Halbach - NOAA Federal <timothy.j.halbach@noaa.gov>; Marc Kavinsky - NOAA Federal

<marc.kavinsky@noaa.gov>; Mark Gehring - NOAA Federal <mark.g.gehring@noaa.gov>; Andy Boxell - NOAA

Federal <andy.boxell@noaa.gov>

Subject: Wednesday Weather Outlook for Beaver Dam - prepared 10 am Sunday, March 11

Hi Joe,

Here are the expected weather conditions for Beaver Dam expected from 6 am CDT Wednesday, March 14th to 6 am CDT Thursday, March 15th as of this morning:

Bottom Line Up Front:

Outlook for Wednesday remains dry and cool with a developing breezy west wind in the afternoon.

Details:

Weather: A clear to partly cloudy period with no precipitation expected.

Temperature: Around 20 degrees early Wednesday morning, rising to around 43 degrees Wednesday afternoon. Falling back to around 25 degrees Wednesday night/Thursday morning.

Humidity: Around 70-75% early Wednesday, falling to 30 to 35% Wednesday afternoon. Increasing to 70-75% percent Wednesday night.

Wind: West to northwest 5 to 10 mph early Wednesday, increasing to 10 to 15 mph late Wednesday morning and afternoon with gusts to 20 mph. Becoming west 5 to 10 mph Wednesday night.

What has Changed:

Beaver Dam, WI

TUE
MAR 11



32° / 17°

Times of clouds and sun

WED
MAR 12



43° / 25°

Partly sunny and not as cold

Low

THU
MAR 13



52° / 33°F

Mostly sunny

Low

FRI
MAR 14



55° / 31°

Partly sunny and mild

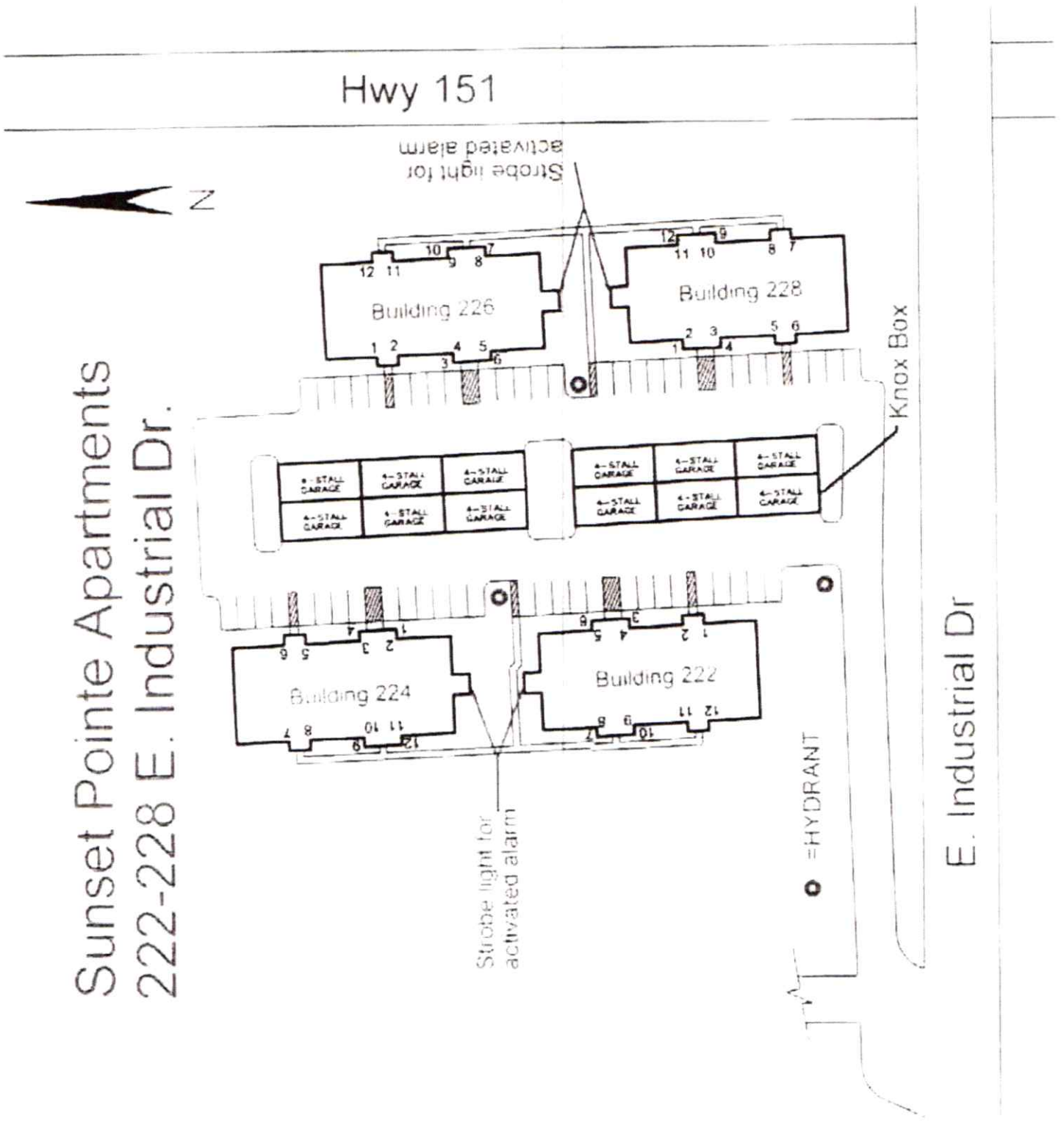
Ragweed Pollen



Maps



Sunset Pointe Apartments
222-228 E. Industrial Dr.

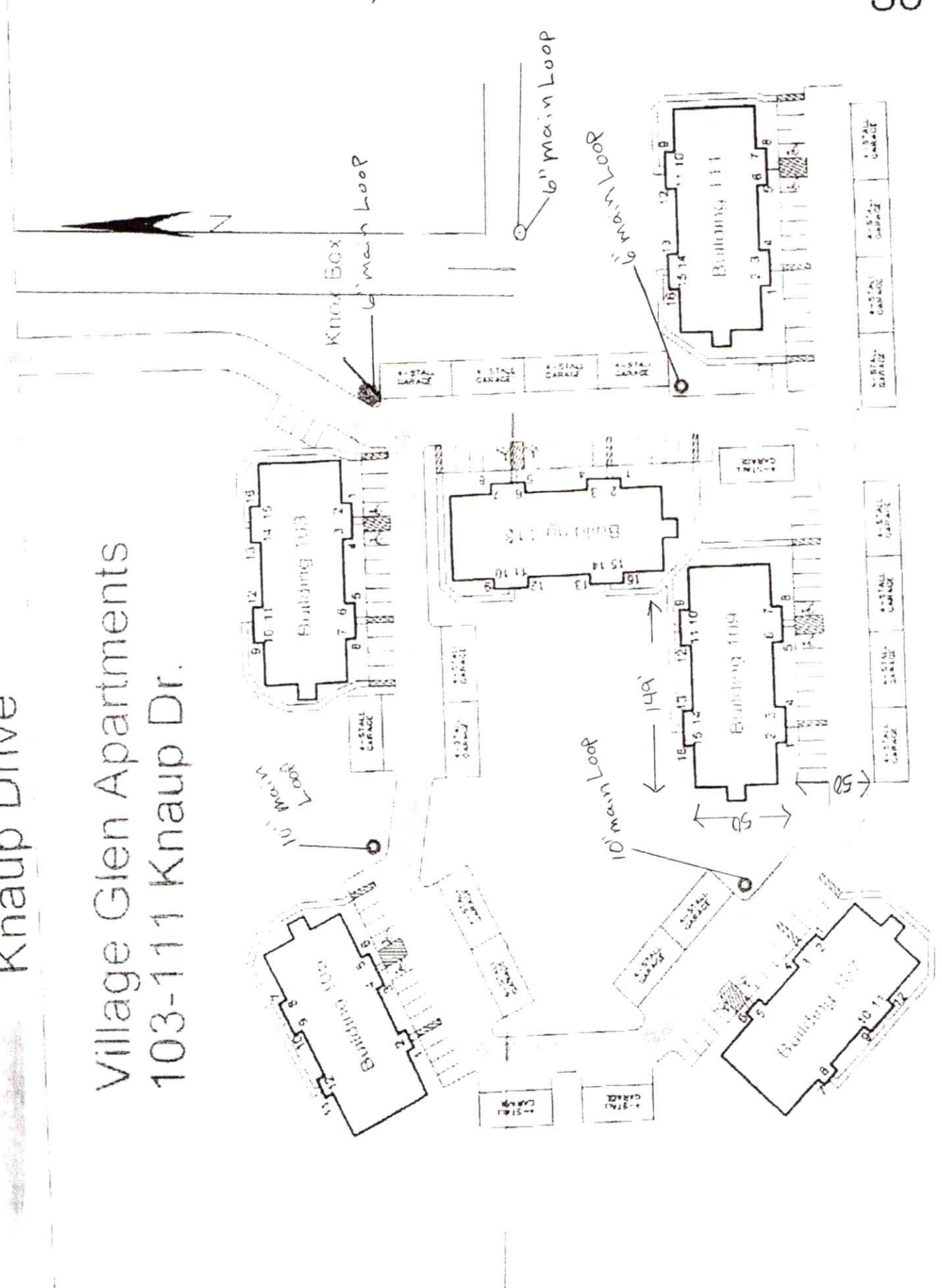



E. Industrial Dr

Knaup Drive

Village Glen Apartments
103-111 Knaup Dr.

12/1
Knaup





Unit 9

500 Foot
Evacuation
Radius

Protect in Place Radlys

Layers

STREET


TOGGLE P

LOAD SHAPEFILES

LOAD AREAS

SAVE AREAS

ATION



Call Quantity

All Records ▾

Contacts: NA

Calls: NA

Emails: NA

Texts: NA

SET DEFAULT

UPDA

SAVE A

Selection

POLYGON

RECTANGLE

CIRCLE

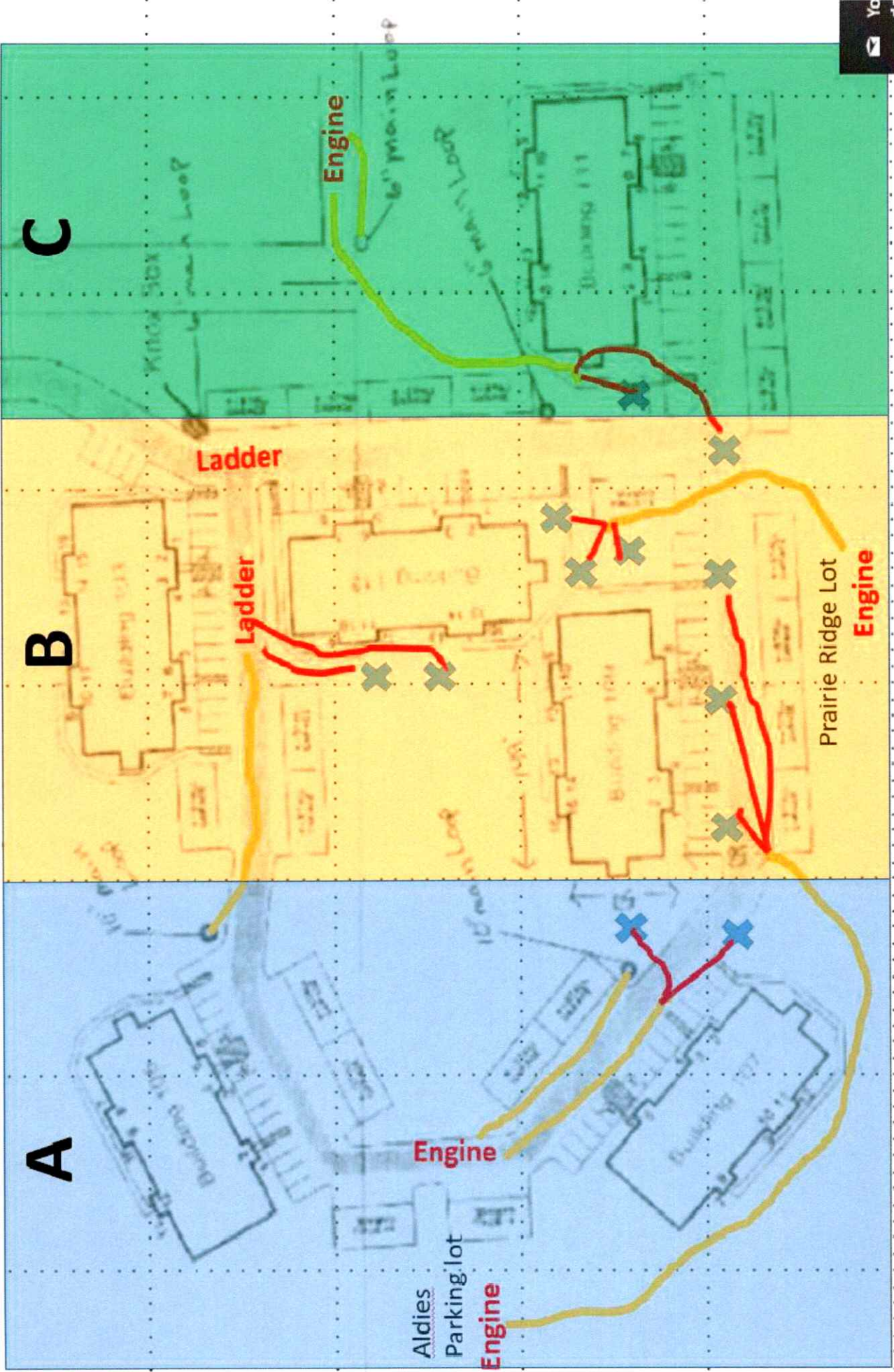
FREE HAND

DELETE

DELETE ALL

Miles


US





Exposure Protection Plan Physical Barrier Placement prior to burn on Wednesday March 14th, 2018

Placement of 5 sea containers that are 8 ft wide, 9 foot tall and average 40 feet long



40' Dry Cargo Container	
8'6" STANDARD	
67.2cu.m (2,372 cu.ft)	
26,500 kg (58,433 lbs.)	
3,980 kg (8,776 lbs.)	
OUTSIDE:	INSIDE:
12.19m (40 ft)	12.01m (39.39 ft)
2.44m (8.00 ft)	2.35m (7.71 ft)
2.59m (8.50 ft)	2.38m (7.80 ft)
2.28m (7.48 ft)	
2.33m (7.64 ft)	

Sea containers are usually sealed units. To avoid any internal Over pressure,



Shipping Container Weights and Measurements

Reference - <http://www.australiatrade.com.au/Shipping/ContainerSizeSales/index.htm>

	20' Dry Cargo Container		40' Dry Cargo Container	
SPECIFICATIONS	8'6" STANDARD		8'6" STANDARD	
Inside Cubic Capacity	32.8cu.m (1,158 cu.ft)		67.2cu.m (2,372 cu.ft)	
Cargo Capacity	21,640 kg (47,716 lbs.)		26,500 kg (58,433 lbs.)	
Tare weight	2,360 kg (5,204 lbs.)		3,980 kg (8,776 lbs.)	
	OUTSIDE:	INSIDE:	OUTSIDE:	INSIDE:
Length	6.05m (19.88 ft)	5.90m (19.35 ft)	12.19m (40 ft)	12.01m (39.39 ft)
Width	2.44m (8.00 ft)	2.35m (7.71 ft)	2.44m (8.00 ft)	2.35m (7.71 ft)
Height	2.59m (8.50 ft)	2.38m (7.80 ft)	2.59m (8.50 ft)	2.38m (7.80 ft)
DOOR SIZE:				
Height	2.28m (7.48 ft)		2.28m (7.48 ft)	
Width	2.33m (7.64 ft)		2.33m (7.64 ft)	

	40' Dry Cargo Hi-Cube Container	
SPECIFICATIONS	9'6" HI-CUBE	
Inside Cubic Capacity	75.9cu.m (2,679 cu.ft)	
Cargo Capacity	26,330 kg (58,058 lbs.)	
Tare weight	4,150 kg (9,150 lbs.)	
	OUTSIDE:	INSIDE:
Length	12.19m (40 ft)	12.01m (39.39 ft)
Width	2.44m (8.00 ft)	2.35m (7.71 ft)
Height	2.90m (9.50 ft)	2.69m (8.82 ft)
DOOR SIZE:		
Height	2.58m (8.46 ft)	
Width	2.35m (7.71 ft)	



20' Reefer Containers (FINSAM)		
	MODEL 2107	MODEL 2061/2084
SPECIFICATIONS:		
WEIGHTS:		
Max. Gross Weight	24,000 kg	22,860 kg
Net Tare Weight	3,230 kg	3,800 kg
Payload	20,770 kg	19,060 kg
DIMENSIONS:	INSIDE:	INSIDE:
Length	5,485 mm	5,170 mm
Width	2,250 mm	2,235 mm
Height	2,260 mm	2,250 mm
DOOR OPENING:		
Width	2,230 mm	2,235 mm
Height	2,220 mm	2,215 mm
VOLUMES:		
Capacity	27.9m ³ (985 cu.ft)	26.0m ³ (918 cu.ft)



Other

NOTAM Number: **FDC 8/0151** Download Shapefiles
March 10, 2018 at 2057 UTC
BEAVER DAM, Wisconsin near MADISON
VORTAC (MSN)
March 14, 2018 at 1400 UTC
March 15, 2018 at 0300 UTC
Temporary flight restrictions
Hazards
N/A
CHICAGO (ZAU) ARTCC, 630-906-8341

Jump To: [Affected Areas](#) | [Operating Restrictions and Requirements](#) | [Other Information](#)



On the MADISON VORTAC (MSN) 046 degree radial at 30.4 nautical miles (Latitude: 43°28'44"N, Longitude: 89°49'06"W) 2 nautical miles From the surface up to and including 5000 feet AGL.

Effective Date(s):
1, 14, 2018 at 1400 UTC
3, 2018 at 0300 UTC

Restrictions and Requirements [Top](#)

Do not operate an aircraft in the areas covered by this NOTAM (except as described).

IF AIRCRAFT OPERATIONS UNDER DIRECTION OF BEAVER DAM POLICE DEPARTMENT ARE AUTHORIZED IN THE

NOTAM Number : FDC 8/0151

Issue Date : March 10, 2018 at 2057 UTC

Location : BEAVER DAM, Wisconsin near MADISON VORTAC (MSN)

Beginning Date and Time : March 14, 2018 at 1400 UTC

Ending Date and Time : March 15, 2018 at 0300 UTC

Reason for NOTAM : Temporary flight restrictions

Type : Hazards

Replaced NOTAM(s) : N/A

Pilots May Contact : CHICAGO (ZAU) ARTCC, 630-906-8341

Jump To: [Affected Areas](#)

[Operating Restrictions and Requirements](#)

[Other Information](#)

[Affected Area\(s\) Top](#)

[Airspace Definition:](#)

Center: On the MADISON VORTAC (MSN) 046 degree radial at 30.4 nautical miles.

(Latitude: 43°28'44"N, Longitude: 88°49'06"W)

Radius: 2 nautical miles

Altitude: From the surface up to and including 5000 feet AGL

Effective Date(s):

From March 14, 2018 at 1400 UTC

To March 15, 2018 at 0300 UTC

8/0151

[Click for Sectional](#)

[NOTAM Text](#)

[Operating Restrictions and Requirements Top](#)

No pilots may operate an aircraft in the areas covered by this NOTAM (except as described).

**ONLY RELIEF AIRCRAFT OPERATIONS UNDER DIRECTION OF BEAVER DAM
POLICE DEPARTMENT ARE AUTHORIZED IN THE AIRSPACE**

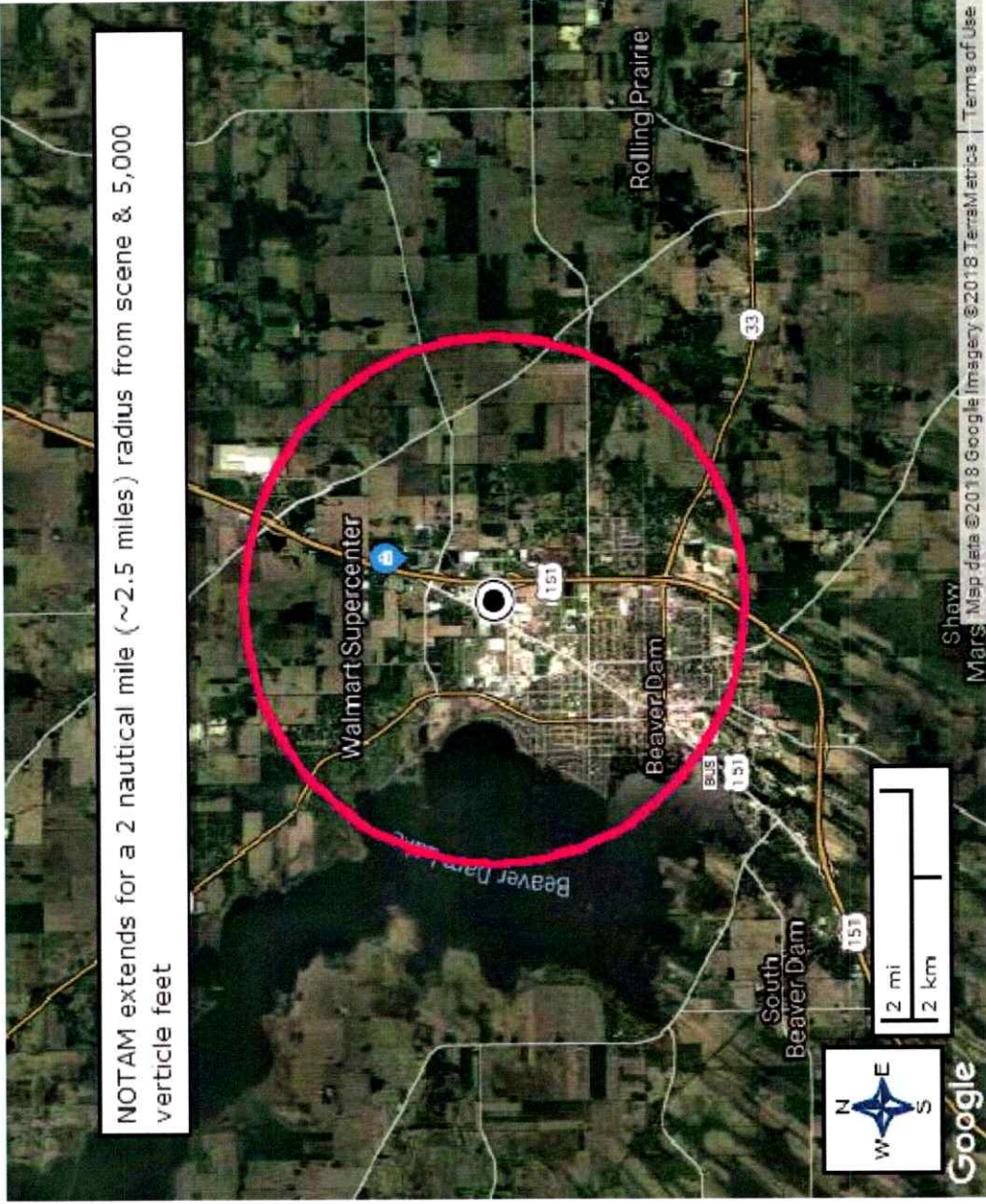
Other Information: [Top](#)

ARTCC: ZAU - Chicago Center

Point of Contact: BEAVER DAM POLICE DEPARTMENT

Telephone 920-382-6528

Authority: Title 14 CFR section 91.137(a)(1)



Units assigned to back-fill Beaver Dam EMS/Fire

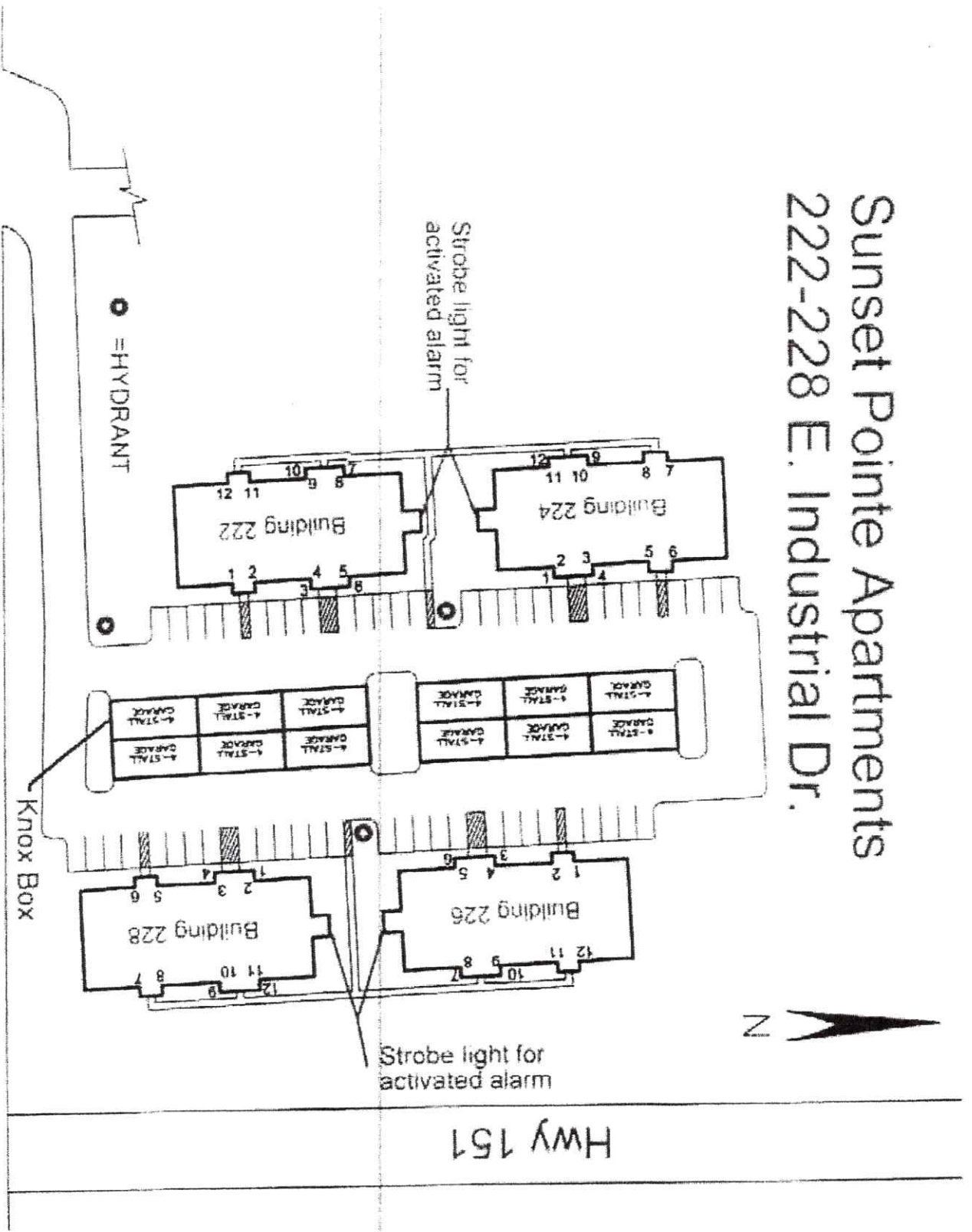
Hustisfor Fire Department	1-Engine
Fond du Lac Fire Department	1-Ambulance (ALS)
Watertown Fire Department	1-Ambulance (ALS)

Water Outage Contingency (if needed)

MABAS Div. 129 (Dodge Co.)	6-Tenders
MABAS Div. 135 (Columbia Co.)	5-Tenders & Command Veh

Sunset Pointe Apartments 222-228 E. Industrial Dr.

E. Industrial Dr



Search Res: x 8/0151 NOTAM Details x

ffaa.gov/.../NOTAM/80151.html

it TFR Map Map Airports TFR Help

NOTAM Number: **FBG 80151** Download Shapefiles

March 10, 2018 at 2057 UTC
BEAVER DAM, Wisconsin near MADISON
VORTAC (MSN)

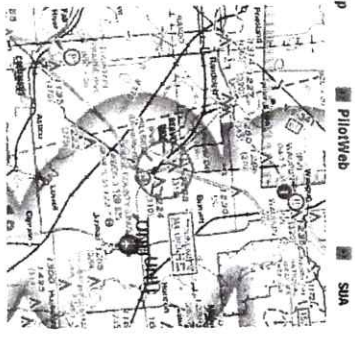
March 14, 2018 at 1400 UTC
March 15, 2018 at 0300 UTC

Temporary flight restrictions
Hazards
N/A

OTAM(S):
CHICAGO (ZAU) ARTCC, 630-906-8341

Jump To: **Affected Areas**
Operating Restrictions and Requirements
Other Information

Top



Click for Sectional
HOTAM Text

On the MADISON VORTAC (MSN) 046 degree radial at 30.4
nautical miles. (Latitude: 43°28.44'N, Longitude: 89°49.08'W)
2 nautical miles

From the surface up to and including 5000 feet AGL

Valid:
14, 2018 at 1400 UTC
5, 2018 at 0300 UTC

Restrictions and Requirements

operate an aircraft in the areas covered by this NOTAM (except as described).

IF AIRCRAFT OPERATIONS UNDER DIRECTION OF BEAVER DAM POLICE DEPARTMENT ARE AUTHORIZED IN THE

3-15-18 IAP

David Dellemann <ddellemann15@gmail.com>

Wed 3/14/2018 1:48 PM

To:jada@netnet.net <jada@netnet.net>; John Kreuziger <jkreuziger@bdpd.org>; Alan Mannel <amannel@cityofbeaverdam.com>;

1 attachments (3 MB)

2018-03-15 Revised III Beaver Dam Incident IAP reduced size.pdf;

Chief John & Alan:

Please see attached IAP for tomorrow

Regards,

--

David S. Dellemann
IMT Lead

AP-2390

Self-Storage Agreement

213 Front Street, Beaver Dam, WI 53916
For storage units at W9507 Nova Pass, Beaver Dam, WI

APPLICANT INFORMATION:

Name, As Unit Should Be Listed:

Applicant Name, If different Benjamin Morrow

Street Address 109 Knaup Dr. #11

City Beaver Dam State WI Zip 53916

Email

Phone () 920-7843 Cell () Fax ()

Applicant's Driver's License State OR

SS#

NOTICE OF CHANGE OF ADDRESS:

The Applicant (Lessee) agrees to give prompt written notice to Lessor (Absolute Self-Storage) of any change of address or information supplied on the application. The Lessee understands he/she must personally deliver such notice to the Lessor or mail the notice, with postage prepaid to the Lessor at the address shown on the Rental Agreement. Failure on the part of the Lessee to accurately maintain the above information with the Lessor is grounds for immediate TERMINATION of this lease.

EMPLOYER INFORMATION:

Employer Address

City State Zip Phone ()

EMERGENCY CONTACT:

In the case that an emergency presents itself and we must communicate with you. If you are out of town or just unavailable we need someone to help us find you. Please give us an alternative contact person.

Emergency Contact

Name Address

City State Zip Phone ()

MARKETING QUESTIONS:

Please fill out the following marketing profile questions. This information is for American Ideal Development LLC' use

ONLY and will not be shared outside of our Company. Providing this information is completely voluntary. **Thank you!**

1. How did you hear about us (check all that apply)? Yellow Pages; Drive By; Newspaper; Previous

Customer; Referral; Other:

2. Distance Traveled? <3 miles; 3-5; 5-10; >10 miles; Out of State

3. Type of Customer? Residential; Commercial

4. Why Absolute Self Storage? Price; Location; Cleanliness; Advertising Availability

By signing here, the tenant is agreeing to all terms of the lease and indicating that all information provided is accurate.

LESSEE Benjamin D Morrow

THIS LEASE, made on the day of 02 / 26 / 2018, between the above Lessee (herein Tenant) and the Lessor, Absolute Self Storage at 213 Front Street, Beaver Dam, WI 53916, County of Dodge and the State of Wisconsin; WITNESS that the Lessor does lease to the said Tenant the following unit: Unit Number 8

1. The unit named herein is to be used by the Tenant solely for the purpose of storing any personal property belonging to the Tenant generally described as

_____. By signing below, the Tenant acknowledges the reading and full understanding of the CONDITION & USE section on page 3.

2. This lease begins on the day of 02/26/2018 and is month to month. The month to month term runs from the 1st day of each month to the last day of each month. This lease may be cancelled with written notice delivered thirty (30) days prior to the end of the current rental month. The Lessor may also cancel this lease with a thirty (30) day written notice for violating the terms of this lease. After the term of this lease has expired, the lease will proceed month to month until there is a new lease initiated. By signing below, the Tenant acknowledges he/she has read and understands the CANCELLATION PROVISION on page 3 of this lease.

3. Unless otherwise stated in Other Terms, Rent, in the amount of \$45.00 is due on the first of the month.

Other Terms:

4. Tenants whose rent is unpaid by the fifth of the month will be assessed a \$20 LATE PAYMENT or 20% of the monthly payment whichever is greater billing fee and sent a reminder. If rent remains overdue at the tenth day of the month, an additional \$15 OVERLOCK fee is due. Rents remaining unpaid at 30 days triggers a \$25 FORECLOSURE fee to start the process as defined in the State Statutes. A dishonored check will subject the Tenant to the above late charges PLUS an additional charge of \$30. Inventory of Personal Property and Lien Sale will accompany a \$30/hour charge. By signing below, the Tenant acknowledges the reading and full understanding of the FORECLOSURE Section on pages 3 and 4 of this lease.

5. The Tenant acknowledges that by signing this lease allows the Lessor to place a Lien on the stored goods. The Tenant acknowledges having read the WISCONSIN STATE LIEN PROVISION on page 3 of this lease. The Tenant attests that all of the personal property in its space is free and clear of all liens and secured interests except as indicated below. The Tenant agrees to give prompt written notice to the Lessor of any changes in the lien status of the stored items.

Property Lien Holder _____

Address: _____

Phone Number: _____

Amount of Lien: \$ _____

6. A security deposit of \$ **45.00** is due at the signing of this lease. Upon vacating, deductions may be made from the security deposit to cover undue damages, cleaning, rubbish disposal, overdue rents and fees. The security deposit will be returned within fourteen (14) days. Upon occupying the unit if there are pre-existing conditions for which you would not want to be held responsible, please contact the lessor and notations will be made here:

7. SECURITY AND LOCKS This is a NON-SECURE self storage facility only. The Tenant is responsible for securing their stored goods and must place their LOCK on their storage unit and keep it locked at all times. By signing below, the Tenant also has read and understands the SECURITY section on page 4 of this lease.

8. We (the Lessor) **DO NOT INSURE** your (the Tenant's) stored goods under any circumstances. There are four related subjects dealt with in detail on page 4 of this lease: RISK, INSURANCE, HOLD HARMLESS AND LIABILITY. Also on page 5 of this lease is a collection of conditions under the heading GENERAL PROVISIONS. By signing below, the Tenant has read and understands these topics.

Lessor or Lessor's Agent: X Stephanie Firchow

Tenant Signature: X Benjamin D. Moneer

Prorated Rent \$4.82

Next Payment Due: 04/01/2018

Security Deposit \$45.00

Monthly Rent: \$ 45.00

Lock Purchase \$ 0

Total Received \$ 94.03

190.1 Check # _____

Cash

CONDITIONS OF USE AND COMPLIANCE WITH THE LAW: The unit named herein is to be used by the Tenant solely for the purpose of storing any personal property belonging to the

Tenant. The Tenant agrees not to store any EXPLOSIVES, or any FLAMMABLE, ODOROUS, NOXIOUS, CORROSIVE, HAZARDOUS or POLLUTANT MATERIALS or any other goods in the space which would cause danger of nuisance to the unit, premises or facility. The Tenant agrees that the property will not be used for any purposes unlawful or contrary to any ordinance, regulation, fire code or health code. The Tenant agrees not to commit waste, nor to create a nuisance nor alter or affix signs on the space, and will keep the space (unit) in good condition during the term of the Agreement. The Tenant agrees not to store jewels, furs, heirlooms, art works, collectibles or other irreplaceable items having special or emotional value to the Tenant. There shall be NO HABITABLE OCCUPANCY of the space by humans or pets of any kind for any period whatsoever. The Tenant agrees that the storage unit provided is not considered climate controlled. Violation of these prohibitions shall be grounds for immediate TERMINATION of the agreement.

CONDITION AND ALTERATION OF PREMISES: Tenant assumes responsibility for having examined the premises and hereby accepts it as being in good order and condition and agrees to pay Lessor promptly for any repairs to the space resulting from negligence or misuse by the Tenant, Tenant's invitees, licensees and guests. Tenant shall make no alterations or improvement to the space without prior written consent of Lessor. Should Tenant damage or depreciate the space, or make alterations or improvements without the prior consent of the Lessor, then all costs necessary to restore the space to its prior condition shall be borne by Tenant. Tenant shall notify Lessor immediately of any damage or defect to the storage unit.

SNOW AND TRASH REMOVAL: The Tenant will provide for his/her own snow removal, for all snow within two feet of the storage unit door. The tenant shall be responsible for any water, ice or snow damage as a result of his/her failure to remove the snow. The Tenant agrees the storage location is closed until all of the snow or ice has been removed. The Lessor will start to plow the drive aisle or common areas by noon on the day after it stops snowing. The Tenant agrees this is a self-storage facility only. The Lessor does not provide for any trash removal. All trash removal is at the sole expense of the Tenant. The Tenant agrees that the storage unit provided is not considered climate controlled.

CANCELLATION PROVISIONS

TERMINATION: As stated on page 2 of this lease, a thirty (30) day written notice is required of the Tenant to terminate this lease and to vacate the rented unit referred to herein. Upon termination, if the Tenant fails to remove its lock or fully remove its property from the storage unit, the Lessor at its option may without further notice or demand, enter the Tenant's unit and remove all property therefrom without being deemed guilty in any manner of trespassing or conversion.

ABANDONMENT: This Agreement shall automatically terminate if Tenant abandons the unit. Abandonment is when the Tenant's lock is removed from the unit and Tenant IS NOT CURRENT in all obligations hereunder.

VACATING REQUIREMENTS:

1. All RUBBISH must be removed from the unit and taken with the Tenant to avoid environmental dumping fees.
2. The unit must be left BROOM CLEAN; we charge \$1 per linear foot for sweeping and more for stain removal.
3. The Tenant should close the door when the unit is emptied and call the office promptly so that the unit may be checked and relocked. DO NOT leave your lock on the unit; you are responsible for rents while unit is locked.

FORECLOSURE PROVISION

WISCONSIN STATE LIEN PROVISION: PURSUANT TO THE PROVISIONS OF THE WISCONSIN SELF

SERVICE STORAGE FACILITIES ACT, WISC. STAT. CHAP 704, SEC. 704.90 ET SEQ. ("THE ACT"), THE OPERATOR HAS A LIEN ON ALL PERSONAL PROPERTY STORED, OR TO BE STORED, WITHIN THE SPACE LEASED TO TENANT UNDER THIS LEASE. IF TENANT IS IN DEFAULT UNDER THE TERMS OF THIS LEASE, THE PERSONAL PROPERTY STORED IN THE LEASED SPACE MAY BE SOLD BY THE OPERATOR AS PROVIDED IN THE ACT IN ORDER TO SATISFY THE LIEN. THE TENANT SHALL BE IN DEFAULT UNDER THIS LEASE AGREEMENT FOR BREACHING ANY TERMS OR CONDITIONS OF THIS LEASE INCLUDING THE FAILURE TO PAY RENT WHEN DUE. IF THE TENANT SHALL BE IN DEFAULT UNDER THIS LEASE THE OPERATOR WILL MAIL WRITTEN NOTICE OF SUCH DEFAULT TO THE TENANT AND DENY THE TENANT ACCESS TO THE LEASED SPACE.

THE PROCEEDS OF ANY SALE CONDUCTED PURSUANT TO THE ACT SHALL BE USED TO PAY RENT AND OTHER CHARGES RELATED TO THE PERSONAL PROPERTY, INCLUDING EXPENSES NECESSARY TO THE PRESERVATION, REMOVAL, STORAGE, PREPARATION FOR SALE AND SALE OF THE PERSONAL PROPERTY AND OTHER LIENHOLDERS, IF ANY.

TENANT'S LIABILITY: In the event of a foreclosure, it is understood and agreed that the liability of Tenant for the rents, charges, costs and expenses provided for in the rental agreement shall not be relinquished, diminished or extinguished prior to payment in full. It is further agreed that Tenant shall be personally liable for all rents, charges, costs and expenses, including those incurred in the sale and/or disposition of the Tenant's property as provided for above. Lessor may use a collection agency thereafter to secure any remaining balance owed by the Tenant after the application of sale proceeds if any. If any property remains unsold after foreclosure and sale, Lessor may dispose of said property in any manner considered appropriate by Lessor. Tenant hereby waives and renounces its right to the benefit of any constitutional or statutory exemptions as to its property in the space. If the Tenant's property is processed for sale at public auction, Tenant shall be responsible for a minimum public auction processing fee of \$50.

PARTIAL PAYMENTS made to cure default for non-payment of rent will not delay or stop a foreclosure and sale of Tenant's property. Partial payments do not waive or avoid the legal effect of prior notices given the Tenant. Only full payment on Tenant's account prior to the published auction date will stop the scheduled sale of property.

SECURITY PROVISIONS

TENANT'S LOCK: The Tenant agrees that Lessor is not responsible to provide any security. The space (unit) shall be immediately locked by Tenant upon execution of the agreement. Only one lock shall be permitted. Tenant shall not provide Lessor or Lessor's agents with a key or combination to Tenant's lock. In the event Tenant fails to keep such lock on the Unit or Tenant's lock is broken, Lessor shall have the right, but not the obligation, to place its lock on the Unit. In such an event, Lessor shall have no liability to Tenant for any loss or damage whatsoever. Tenant shall indemnify and hold Lessor harmless from and against any loss, cost or expense to Lessor in connection with locking the unit.

LIMITS, RISK, INSURANCE & HOLD HARMLESS PROVISIONS

LIMITATIONS OF VALUE: TENANT AGREES THAT IN NO EVENT SHALL THE TOTAL VALUE OF ALL

PROPERTY STORED BE DEEMED TO EXCEED \$5,000 UNLESS LESSOR HAS GIVEN PERMISSION IN WRITING FOR TENANT TO STORE PROPERTY EXCEEDING \$5,000 IN VALUE AND THE TENANT HAS PROVIDED PROOF OF INSURANCE TO LESSOR TO COVER THE VALUE OF THE STORED PROPERTY. TENANT AGREES THAT THE MAXIMUM LIABILITY OF LESSOR TO TENANT FOR ANY CLAIM OR SUIT BY TENANT, INCLUDING BUT NOT LIMITED TO ANY SUIT WHICH ALLEGES WRONGFUL OR IMPROPER FORECLOSURE OR SALE OF CONTENTS OF A STORAGE UNIT IS \$5,000. NOTHING IN THIS SECTION SHALL BE DEEMED TO CREATE ANY LIABILITY ON THE PART OF THE LESSOR TO TENANT FOR ANY LOSS OR DAMAGE TO TENANT'S PROPERTY, REGARDLESS OF CAUSE.

TENANT'S RISK OF LOSS: No bailment is created by this Agreement. Lessor is not a warehouseman engaged in the business of storing goods for hire. The exclusive care, custody and control of any and all personal property stored in the leased space (unit) shall remain vested in the Tenant, and all property stored within the unit or located at the facility shall be stored at Tenant's sole risk. Lessor and Lessor's agents and employees shall not be liable for any loss of or damage to any personal property while at the rented premises arising from any cause whatsoever including, but not limited to, burglary, mysterious disappearance, fire, water damage, mold mildew, rodents, Acts of God, the active or passive acts or omissions or negligence of the Lessor, Lessor's agents or employees.

INSURANCE: Tenant, at Tenant's expense, shall secure its own insurance to protect itself and its property against all perils of whatever nature. Insurance on Tenant's property is a material condition of this Agreement. Tenant's failure to carry insurance is a breach of this Agreement and Tenant assumes all risk of loss to stored property that would be covered by such insurance. Insurance carried by the Lessor is for the sole benefit of the Lessor and Tenant shall make no claim whatsoever against Lessor's insurance. Tenant agrees not to subrogate against or allow

Tenant's insurance company to subrogate against Lessor in the event of loss or damage of any kind or cause.

INDEMNIFICATION OF LESSOR: Tenant will indemnify and hold harmless from and against any and all manner of claims for damages or lost property or personal injury and costs including attorneys fees arising from Tenant's lease of the space (unit) or from any activity, work, or thing done, permitted or suffered by Tenant in or on the unit or about the facility. In the event that the unit is damaged or destroyed by fire or other casualty, Lessor shall have the right to remove the contents of the unit and store it at the Tenant's sole cost and expense without liability for any loss or damage whatsoever, and Tenant shall indemnify and hold Lessor harmless from and against any loss, cost, or expense of Lessor in connection with such removal and storage. Should any of Lessor's employees perform any services for Tenant at Tenant's request, such employee shall be deemed to be the agent of the Tenant regardless of whether payment for such services is made or not, and the Tenant agrees to indemnify and hold Lessor harmless from any liability in connection with or arising from directly or indirectly such services performed. Notwithstanding that Lessor shall not be liable for such occurrences; Tenant agrees to notify Lessor immediately upon the occurrence of any injury, damage, or loss suffered by Tenant or other person in any of such circumstances.

PERSONAL INJURY: Lessor and Lessor's agents and employees shall not be liable whatsoever to any extent to Tenant or Tenant's invitees, family, employees, agents or servants for any personal injury, death, or property damage or loss arising from Tenant's use of the storage unit or premises from any cause whatsoever including, but not limited to, the active acts or omissions or negligence of the Lessor, Lessor's agents or employees.

GENERAL PROVISIONS

If you are in the **MILITARY SERVICE**, you must provide written notice to the Lessor. The Lessor will rely on this information to determine the applicability of the Servicemembers Civil Relief Act. Tenant hereby authorizes Lessor to **RELEASE ANY INFORMATION** regarding Tenant and Tenant's occupancy as may be required by law or requested by governmental authorities, law enforcement, or courts. All terms of this Agreement are **SUBJECT TO CHANGES** with a thirty (30) day written notice including, but without limitation, monthly rates, conditions of occupancy and other charges. If changed, the Tenant may terminate this Agreement on the effective date of the change by giving the Lessor ten (10) days prior written notice. If the Tenant does not give such notice the change and the ordinary thirty (30) days vacate notice shall take effect. In cases where the Lessor considers it necessary, the **LESSOR RESERVES THE RIGHT TO ENTER** this unit for the purposes of examining the unit for violation of this agreement, or condition in the unit, or making repairs or alterations thereto. Tenant agrees that Lessor, or Lessor's representative, shall have the right without notice to enter into the unit and remove contents to another unit if necessary.

The Tenant shall **NOT ASSIGN OR SUBLET** this Agreement, or unit, in the whole or any portion thereof. This Agreement is also binding upon **SUCCESSION** parties, their heirs, personal representatives and assigns.

WAIVER-ENFORCEABILITY: In the event any part of this Agreement shall be held invalid or unenforceable, the remaining part of the Rental Agreement shall be in full force and effect as though any invalid or unenforceable part or parts were not written into this Agreement. No waiver by the Lessor of any provisions hereof shall be deemed a waiver of any other provision hereof or of any subsequent default or breach by Tenant of the same or other provision. Lessor and Tenant **WAIVE THEIR RESPECTIVE RIGHTS TO A JURY TRIAL** of any cause of action, claim, counterclaim, or cross complaint brought by either Lessor against Tenant, or Tenant against Lessor on any matter arising out of or in any way connected with this Agreement, Tenant's use or occupancy of the storage unit, or any claim of bodily injury or property damage or the enforcement of any remedy under any law, statute, or regulation.

LIMITED WARRANTY: This Agreement contains the entire Agreement of the parties and no representation or agreements, oral or otherwise, between the parties not embodied herein shall be of any force or effect. The agents and employees of Lessor are not authorized to make warranties about the unit, premises, and facility referred to in this Agreement. Lessor's agents and employees' **ORAL STATEMENTS DO NOT CONSTITUTE WARRANTIES**, and shall not be relied upon by the Tenant nor shall any of said statements be considered a part of this Agreement. The entire Agreement and understanding of the parties hereto is embodied in the writing and **NO WARRANTIES** are given beyond those set forth in the Agreement. The parties hereto agree that the **IMPLIED WARRANTIES OF MERCHANTABILITY AND FITNESS FOR A PARTICULAR PURPOSE** and all other warranties, expressed or implied, **ARE EXCLUDED** from

this transaction and shall not apply to the leased unit, premises, and facility referred to herein. It is further understood and agreed that Tenant has been given an opportunity to inspect and has inspected; and that Tenant accepts such leased unit, premises and facility AS IS and WITH ALL FAULTS.

SELF STORAGE RULES

These rules are part of the contract between Absolute Self-Storage and Laure Denman

1. **CONTRACT:** Please read and understand your contract. If you have any questions, please ask. The terms of our contract and any updates mailed to you at your last known address is how we conduct business.
2. **PAYMENT:** All rent payments are due on the first day of each month. We accept cash or check payments. All checks MUST be made payable to Michael Firchow or Absolute Self-Storage, to be considered a valid payment.
3. **LATE PAYMENTS:** All rent payments not received in our office on or before noon of the 5th day of the month will result in a \$20.00 late fee or 20% of your monthly rent, whichever is greater. If we do not receive your rent AND late fee by noon on the 10th of the month, your unit will be overlocked and you will be charged an additional \$15.00 overlock lien charge.
4. **MONTH-TO-MONTH:** Your lease is a month-to-month contract. Therefore, we can change the monthly rates with a 30-day written notice. We only pro-rate the rent when you move in. We do not pro-rate the rent if you move out in the middle of a month.
5. **TERMINATION:** A written and delivered 30-day notice is required to end our lease agreement. The security deposit is not your last month's rent. When you decide to move out, please send your WRITTEN notice with your last month's rent.
6. **SECURITY DEPOSIT:** Your security deposit will be mailed to you within the following month provided your unit is acceptable (swept clean, all debris removed, no stains on floor, no damage to units), your locks have been removed, and you do not owe us any rent late fees or other fees. If you have moved, please make sure we have your current address.
7. **TRASH:** We do not provide for trash removal. You will be charged at a rate of \$30/hour for any trash removal
8. **ADDRESS:** You must notify us in writing of any changes of address or, by law, we will continue to send all notices to the address on your contract.
9. **USE AND COMPLIANCE WITH THE LAW:** The unit(s) is to be used solely for the purpose of storing any personal property belonging to you. You are not to store any goods in the space which would cause danger of nuisance to the unit, premises or facility.


X Benjamin D. Morca

BENJAMIN D MORROW
920-858-7843
109 KNAUP DRIVE APT 11
BEAVER DAM, WI 53916



1375

Date 26 FEB 2018

Pay to M [REDACTED] F [REDACTED] \$ 94.03
the order of
Ninety-four and $\frac{3}{100}$ Dollars 

BMO  **Harris Bank**
BMO Harris Bank N.A.
Chicago, Illinois

Storage Unit Rental 8

Benjamin D. Morrow



Absolute Storage

I will be out of unit 8, done renting, by March 31 2018

Sincerely, Pen



Beaver Dam Police Department Department Case Report

Department Case Number: 18-002390

Related Case # 's:

Case Information

Case Officer: A516 - JOHNSON, Corey R
Offense Date/Time: 03/05/2018 - 12:55Hrs
Offense Location: 109 Knaup Drive Apt 11, Beaver Dam, WI 53916
Offense Type: C20-020M - CONDUCT-ENDAN-SAFETY
Expiration Date:
Jurisdiction: DODGE
Court Date:
Disposition:
Disposition Date:
Case Comments:

Case Names

Name Type: Deceased

Name: Morrow, Benjamin, Douglas **Sex:** M **Race:** W **DOB:** 03/13/1989 **Home Phone#:**
Address: 109 Knaup Drive Apt 11 **ID#:** [REDACTED]
Beaver Dam, WI 53916
Additional Name Information: **SSN#:**

Name Type: Elimination

Name: M [REDACTED], D [REDACTED] **Sex:** [REDACTED] **Race:** [REDACTED] **DOB:** [REDACTED] **Home Phone#:**
Address: [REDACTED] **ID#:**
Black Creek, WI
Additional Name Information: **SSN#:**

Name: M [REDACTED], G [REDACTED] **Sex:** [REDACTED] **Race:** [REDACTED] **DOB:** [REDACTED] **Home Phone#:**
Address: [REDACTED] **ID#:**
Black Creek WI
Additional Name Information: **SSN#:**

Case Items

Item Number: 001

Container #: **Process:** Hold for investigative purposes
Current Custody: Transferred to Other Agency
Collection Date/Time: 03/07/2018 - 16:25Hrs **Collection Purpose:** Evidence
Collected By: A516 - JOHNSON, Corey R
Collection Location: Special Agent Chad Piontek At 121 Knaup Drive, Beaver Dam, WI 53916
Packaging/Quantity/Item Type: One sealed paper bag containing - 1 - wallet
Detail Description: Brown in color tri-fold wallet
Owner: Benjamin Morrow
Item Notes:

Item Number: 002

Container #: **Process:** Hold for investigative purposes
Current Custody: Transferred to Other Agency
Collection Date/Time: 03/07/2018 - 16:25Hrs **Collection Purpose:** Evidence
Collected By: A516 - JOHNSON, Corey R
Collection Location: Special Agent Chad Piontek At 121 Knaup Drive, Beaver Dam, WI 53916
Packaging/Quantity/Item Type: One heat-sealed plastic bag containing - 1 - various cards
Detail Description: Drivers License, Concealed carry permit, library card, Piggly Wiggly card, Insurance card, misc cards
Owner: Benjamin Morrow
Item Notes:



Beaver Dam Police Department Department Case Report

Department Case Number: 18-002390

Case Items

Item Number: 003

Container #: **Process:** Hold for investigative purposes
Current Custody: Transferred to Other Agency
Collection Date/Time: 03/07/2018 - 16:25Hrs **Collection Purpose:** Evidence
Collected By: A516 - JOHNSON, Corey R
Collection Location: Special Agent Chad Piontek At 121 Knaup Drive, Beaver Dam, WI 53916
Packaging/Quantity/Item Type: One sealed paper bag containing - 1 - currency
Detail Description: US Currency from wallet
Owner: Benjamin Morrow
Amount : \$78.00
Item Notes:

Item Number: 004

Container #: **Process:** Hold for investigative purposes
Current Custody: To Lab
Collection Date/Time: 03/08/2018 - 11:00Hrs **Collection Purpose:** Evidence
Collected By: 503 - GEBHARDT, Terrence A
Collection Location: BDPD
Packaging/Quantity/Item Type: One sealed manila envelope containing - 1 - extracted DNA sample(s)
Detail Description: DNA sample obtained from Dodge County Medical Examiner from Benjamin Morrow
Owner: Benjamin Morrow
Item Notes:
Requested for Analysis On: 03/08/2018 **Submitted To:** Wisconsin State Crime Lab
Requested By: JOHNSON, Heather N **Submission Type:** Walk In
Examination(s) Requested: **DNA Analysis**

Item Number: 005

Container #: **Process:** Hold for investigative purposes
Current Custody: To Lab
Collection Date/Time: 03/08/2018 - 11:33Hrs **Collection Purpose:** Evidence
Collected By: A518 - JOHNSON, Heather N
Collection Location: ██████████ Black Creek, WI
Packaging/Quantity/Item Type: One sealed manila envelope containing - 1 - buccal swab standard(s)
Detail Description: buccal swab from D ██████████ M ██████████
Owner: There is no owner associated with this item
Item Notes:
Requested for Analysis On: 03/08/2018 **Submitted To:** Wisconsin State Crime Lab
Requested By: JOHNSON, Heather N **Submission Type:** Walk In
Examination(s) Requested: **DNA Analysis**

Item Number: 006

Container #: **Process:** Hold for investigative purposes
Current Custody: To Lab
Collection Date/Time: 03/08/2018 - 11:34Hrs **Collection Purpose:** Evidence
Collected By: A518 - JOHNSON, Heather N
Collection Location: ██████████ Black Creek, WI
Packaging/Quantity/Item Type: One sealed manila envelope containing - 1 - buccal swab standard(s)
Detail Description: Buccal swab from G ██████████ M ██████████
Owner: There is no owner associated with this item
Item Notes:
Requested for Analysis On: 03/08/2018 **Submitted To:** Wisconsin State Crime Lab
Requested By: JOHNSON, Heather N **Submission Type:** Walk In
Examination(s) Requested: **DNA Analysis**



Beaver Dam Police Department Department Case Report

Department Case Number: 18-002390

Case Items

Item Number: 007

Container #: **Process:** Hold for investigative purposes
Current Custody: Stored in Location - Rack 02 Shelf 02 Box 04
Collection Date/Time: 03/07/2018 - 09:44Hrs **Collection Purpose:** Evidence
Collected By: A518 - JOHNSON, Heather N
Collection Location: Milwaukee Co ME Office
Packaging/Quantity/Item Type: One sealed paper bag containing - 1 - piece(s) of clothing
Detail Description: pair of jeans
Owner: Benjamin Morrow
Item Notes:

Item Number: 008

Container #: **Process:** Hold for investigative purposes
Current Custody: Stored in Location - Rack 02 Shelf 02 Box 04
Collection Date/Time: 03/07/2018 - 09:44Hrs **Collection Purpose:** Evidence
Collected By: A518 - JOHNSON, Heather N
Collection Location: Milwaukee Co ME Office
Packaging/Quantity/Item Type: One sealed paper bag containing - 1 - piece(s) of clothing
Detail Description: PIECES OF UNDERWEAR
Owner: Benjamin Morrow
Item Notes:

Item Number: 009

Container #: **Process:** Hold for investigative purposes
Current Custody: Stored in Location - Rack 02 Shelf 02 Box 04
Collection Date/Time: 03/07/2018 - 09:44Hrs **Collection Purpose:** Evidence
Collected By: A518 - JOHNSON, Heather N
Collection Location: Milwaukee Co ME Office
Packaging/Quantity/Item Type: One sealed paper bag containing - 1 - piece(s) of clothing
Detail Description: pIECES OF SHIRT
Owner: Benjamin Morrow
Item Notes:

Item Number: 010

Container #: **Process:** Hold for investigative purposes
Current Custody: Stored in Location - Rack 02 Shelf 02 Box 04
Collection Date/Time: 03/07/2018 - 09:44Hrs **Collection Purpose:** Evidence
Collected By: A518 - JOHNSON, Heather N
Collection Location: Milwaukee Co ME Office
Packaging/Quantity/Item Type: One sealed paper bag containing - 1 - piece(s) of clothing
Detail Description: PLASTIC SHEET FROM ME OFFICER
Owner: Benjamin Morrow
Item Notes:

Item Number: 011

Container #: **Process:** Hold for investigative purposes
Current Custody: Stored in Location - Rack 02 Shelf 02 Box 04
Collection Date/Time: 03/07/2018 - 09:44Hrs **Collection Purpose:** Evidence
Collected By: A518 - JOHNSON, Heather N
Collection Location: Milwaukee Co ME Office
Packaging/Quantity/Item Type: One sealed paper bag containing - 1 - piece(s) of clothing
Detail Description: SOCKS
Owner: Benjamin Morrow
Item Notes:



Beaver Dam Police Department Department Case Report Department Case Number: 18-002390 Case Items

Item Number: 012

Container #: **Process:** Hold for investigative purposes
Current Custody: Stored in Location - Rack 02 Shelf 02 Box 04
Collection Date/Time: 03/14/2018 - 09:21Hrs **Collection Purpose:** Evidence
Collected By: A518 - JOHNSON, Heather N
Collection Location: BDPD DRYING LOCKER
Packaging/Quantity/Item Type: One sealed paper bag containing - 1 - Evidence Collection Sheet
Detail Description: PAPER FROM UNDER DRYING CLOTHES
Owner: There is no owner associated with this item
Item Notes:

Item Number: 013

Container #: **Process:** Hold for investigative purposes
Current Custody: Stored in Location - Rack 02 Shelf 02 Box 04
Collection Date/Time: 03/14/2018 - 09:21Hrs **Collection Purpose:** Evidence
Collected By: A518 - JOHNSON, Heather N
Collection Location: BDPD DRYING LOCKER
Packaging/Quantity/Item Type: One sealed paper bag containing - 1 - Evidence Collection Sheet
Detail Description: PAPER FROM UNDER DRYING CLOTHES
Owner: There is no owner associated with this item
Item Notes:

Item Number: 014

Container #: **Process:** Hold for investigative purposes
Current Custody: Stored in Location - Rack 02 Shelf 02 Box 04
Collection Date/Time: 03/06/2018 - 12:00Hrs **Collection Purpose:** Evidence
Collected By: A533 - LINZENMEYER, Brian J
Collection Location: 109 KNAUP COURTYARD
Packaging/Quantity/Item Type: One heat-sealed plastic bag containing - 1 - known writings
Detail Description: VARIOUS PAPERS BELONGING TO B. MORROW
Owner: Benjamin Morrow
Item Notes:

Item Number: 015

Container #: **Process:** Hold for investigative purposes
Current Custody: Stored in Location - Rack 02 Shelf 02 Box 04
Collection Date/Time: 03/14/2018 - 09:00Hrs **Collection Purpose:** Evidence
Collected By: 503 - GEBHARDT, Terrence A
Collection Location: [REDACTED] IGNITION
Packaging/Quantity/Item Type: One heat-sealed plastic bag containing - 1 - keys
Detail Description: KEYS BELONGING TO B.MORROW'S CAR [REDACTED]
Owner: Benjamin Morrow
Item Notes:

Item Number: 016

Container #: **Process:** Hold for investigative purposes
Current Custody: Stored in Location - GARAGE
Collection Date/Time: 03/06/2018 - 16:00Hrs **Collection Purpose:** Evidence
Collected By: 503 - GEBHARDT, Terrence A
Collection Location: 109 KNAUP PARKING LOT
Packaging/Quantity/Item Type: Item not in any package - 1 - vehicle
Detail Description: [REDACTED] BLACK CAR- VIN 1FADP3F29EL131513
Owner: Benjamin Morrow
Item Notes:



Beaver Dam Police Department Department Case Report

Department Case Number: 18-002390

Case Items

Item Number: 017

Container #:

Process: Hold for investigative purposes

Current Custody: Item Submitted Into Property - PARK AVE TEMP LOCKER 21

Collection Date/Time: 03/14/2018 - 13:17Hrs

Collection Purpose: Evidence

Collected By: 503 - GEBHARDT, Terrence A

Collection Location: Backseat Of MORrow's Car

Packaging/Quantity/Item Type: One heat-sealed plastic bag containing - 1 - known writings

Detail Description: atlas from backseat of Morrow's car

Owner: Benjamin Morrow

Item Notes:



Case Officer Signature

03/14/2018
Date



Supervisor Signature

03/14/2018

3-13-18

1315

USEPA Air Monitoring on Thursday needs contact information for their office. Asked where to come with information of who the seven people from USEPA are and contact information Amy P10 for event discussed this with him Ramon Mendez

3-14-18

Beaver Dam EOC

Open 0700 hours

0807




- Inquired about loss of power during brown down / EOC

0810

Village Glen Apts

- called about Re-entry after 0700 hours
- informal can not.

0857

Call from Bldg  - can he leave during 0800-1600 hours.

- can he leave during

0931

Keystone Manor -

0941

Adam - NBC
Robertson

Burn time

chibureau@sk @NBCuni.com

0941

- Lisa, visitor coming into town, concerned about her health.

1055 call from Resident

1055 M.W Journal Sentinel - requesting info

1134 Colet Smith Hospital

1300 Call from Beaver Dam Mayor

1336 WTMJ - asking about air monitoring equipment

1408 > [REDACTED] Horicon called about air quality concerns

15:51 Dodge County - Providence VAD.

